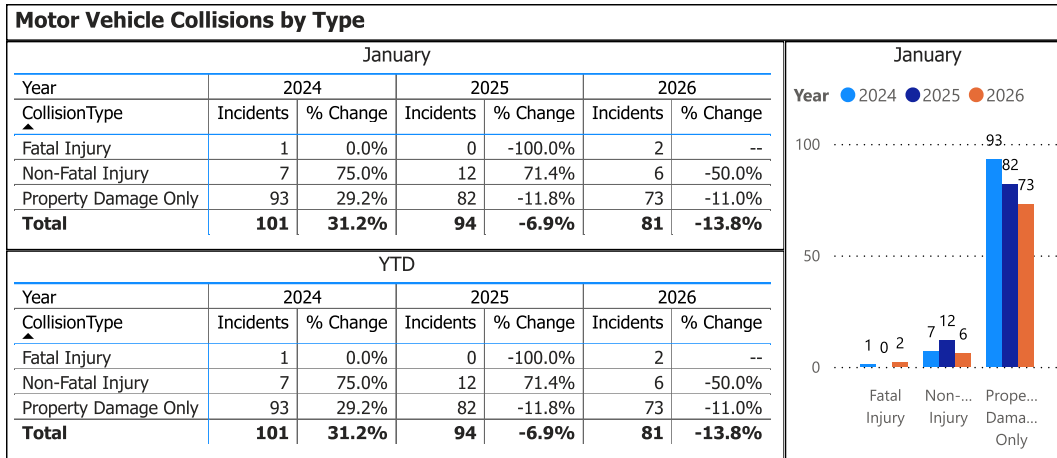




## **BRANT DETACHMENT STATISTICS REPORT**

**February 24, 2026**

**OPP Detachment Board Report  
Collision Reporting System  
January 2026**



Data source (Collision Reporting System) date:  
03-Feb-2026

Detachment: 6B - BRANT COUNTY  
Location code(s): 6B00 - BRANT COUNTY

Area(s): 6002 - Brant East, 6003 - Brant West, 6006 - Paris, 6007 - Brant North, 6930 - Hwy 24, 6931 - Hwy 403  
Data source date:  
03-Feb-2026

Report Generated on:  
03-Feb-2026 11:47:12 AM

### OPP Detachment Board Report Collision Reporting System January 2026

Fatalities in Detachment Area - Incidents									
January									
Type	Motor Vehicle			Motorized Snow Vehicle			Off-Road Vehicle		
Year	Alcohol/Drugs	Incidents	% Change	Alcohol/Drugs	Incidents	% Change	Alcohol/Drugs	Incidents	% Change
2024	1	1	0.0%	0	0	--	0	0	--
2025	0	0	-100.0%	0	0	--	0	0	--
2026	0	1	--	0	1	--	0	0	--

YTD									
Type	Motor Vehicle			Motorized Snow Vehicle			Off-Road Vehicle		
Year	Alcohol/Drugs	Incidents	% Change	Alcohol/Drugs	Incidents	% Change	Alcohol/Drugs	Incidents	% Change
2024	1	1	0.0%	0	0	--	0	0	--
2025	0	0	-100.0%	0	0	--	0	0	--
2026	0	1	--	0	1	--	0	0	--

Fatalities in Detachment Area - Persons Killed							
January							
Type	Motor Vehicle		Motorized Snow Vehicle		Off-Road Vehicle		
Year	Persons Killed	% Change	Persons Killed	% Change	Persons Killed	% Change	
2024	1	0.0%	0	--	0	--	
2025	0	-100.0%	0	--	0	--	
2026	1	--	1	--	0	--	

YTD							
Type	Motor Vehicle		Motorized Snow Vehicle		Off-Road Vehicle		
Year	Persons Killed	% Change	Persons Killed	% Change	Persons Killed	% Change	
2024	1	0.0%	0	--	0	--	
2025	0	-100.0%	0	--	0	--	
2026	1	--	1	--	0	--	

Primary Causal Factors in Fatal Motor Vehicle Collisions				
January				
	2024	2025	2026	
Speeding	0	0	1	
Speeding % Change	--	--	--	
Distracted	0	0	1	
Distracted % Change	--	--	--	
Alcohol/Drugs	1	0	0	
Alcohol/Drugs % Change	--	-100.0%	--	
Wildlife	0	0	0	
Wildlife % Change	--	--	--	
NoSeatbelt	0	0	0	
NoSeatbelt YoY%	--	--	--	

YTD				
	2024	2025	2026	
Speeding	0	0	1	
Speeding % Change	--	--	--	
Distracted	0	0	1	
Distracted % Change	--	--	--	
Alcohol/Drugs	1	0	0	
Alcohol/Drugs % Change	--	-100.0%	--	
Wildlife	0	0	0	
Wildlife % Change	--	--	--	
NoSeatbeltYTD	0	0	0	
NoSeatbeltYTD YoY%	--	--	--	

January

Data source (Collision Reporting System) date:  
03-Feb-2026

Detachment: 6B - BRANT COUNTY  
Location code(s): 6B00 - BRANT COUNTY

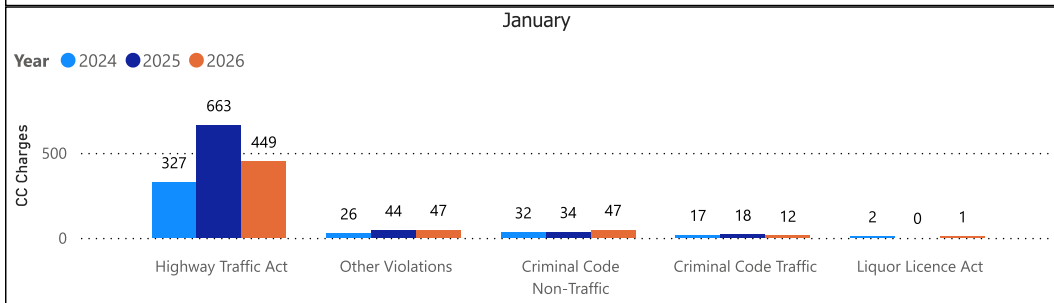
Area(s): 6002 - Brant East, 6003 - Brant West, 6006 - Paris, 6007 - Brant North, 6930 - Hwy 24, 6931 - Hwy 403  
Data source date:  
03-Feb-2026

Report Generated on:  
03-Feb-2026 11:47:12 AM

**OPP Detachment Board Report  
Records Management System  
January 2026**

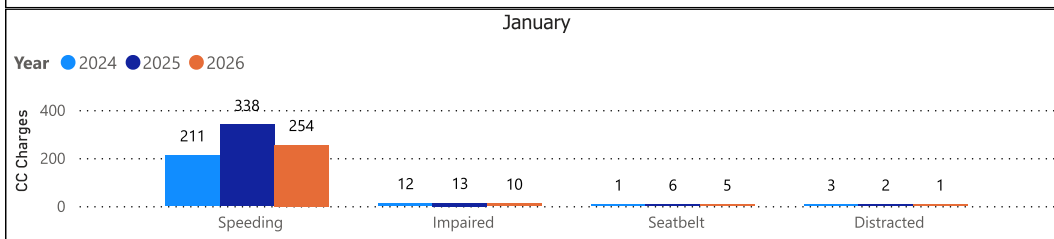
Criminal Code and Provincial Statute Charges Laid						
January						
Year	2024		2025		2026	
ChargeCategory1	Offence Count	% Change	Offence Count	% Change	Offence Count	% Change
Criminal Code Non-Traffic	32	-43.9%	34	6.3%	47	38.2%
Criminal Code Traffic	17	30.8%	18	5.9%	12	-33.3%
Highway Traffic Act	327	-18.3%	663	102.8%	449	-32.3%
Liquor Licence Act	2	-50.0%	0	-100.0%	1	--
Other Violations	26	0.0%	44	69.2%	47	6.8%
<b>Total</b>	<b>404</b>	<b>-19.2%</b>	<b>759</b>	<b>87.9%</b>	<b>556</b>	<b>-26.7%</b>

YTD						
Year	2024		2025		2026	
ChargeCategory1	Offence Count	% Change	Offence Count	% Change	Offence Count	% Change
Criminal Code Non-Traffic	32	-43.9%	34	6.3%	47	38.2%
Criminal Code Traffic	17	30.8%	18	5.9%	12	-33.3%
Highway Traffic Act	327	-18.3%	663	102.8%	449	-32.3%
Liquor Licence Act	2	-50.0%	0	-100.0%	1	--
Other Violations	26	0.0%	44	69.2%	47	6.8%
<b>Total</b>	<b>404</b>	<b>-19.2%</b>	<b>759</b>	<b>87.9%</b>	<b>556</b>	<b>-26.7%</b>



Traffic Related Charges						
January						
Year	2024		2025		2026	
ChargeCategory2	Offence Count	% Change	Offence Count	% Change	Offence Count	% Change
Speeding	211	-29.2%	338	60.2%	254	-24.9%
Seatbelt	1	0.0%	6	500.0%	5	-16.7%
Impaired	12	9.1%	13	8.3%	10	-23.1%
Distracted	3	50.0%	2	-33.3%	1	-50.0%

YTD						
Year	2024		2025		2026	
ChargeCategory2	Offence Count	% Change	Offence Count	% Change	Offence Count	% Change
Speeding	211	-29.2%	338	60.2%	254	-24.9%
Seatbelt	1	0.0%	6	500.0%	5	-16.7%
Impaired	12	9.1%	13	8.3%	10	-23.1%
Distracted	3	50.0%	2	-33.3%	1	-50.0%



Detachment: 6B - BRANT COUNTY

Location code(s): 6B00 - BRANT COUNTY

Area(s): 6002 - Brant East, 6003 - Brant West, 6006 - Paris, 6007 - Brant North, 6930 - Hwy 24, 6931 - Hwy 403

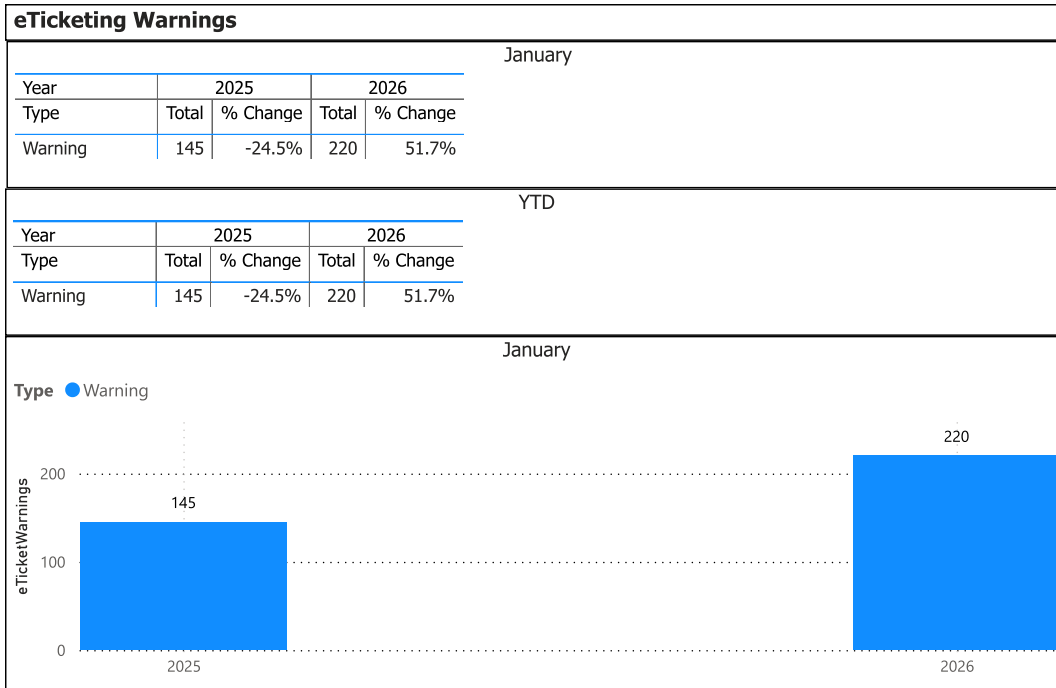
Data source date:

3-Feb-26

Report Generated on:

03-Feb-2026 11:47:12 AM

**OPP Detachment Board Report  
Records Management System  
January 2026**



*Note: The eTicketing system was not fully implemented until the end of 2022, therefore data is only available beginning in 2023. % Change in 2023 may appear higher in this report due to the incomplete 2022 data.*

**Detachment: 6B - BRANT COUNTY**

Location code(s): 6B00 - BRANT COUNTY

Area(s): 6002 - Brant East, 6003 - Brant West, 6006 - Paris, 6007 - Brant North, 6930 - Hwy 24, 6931 - Hwy 403

Data source date:

3-Feb-26

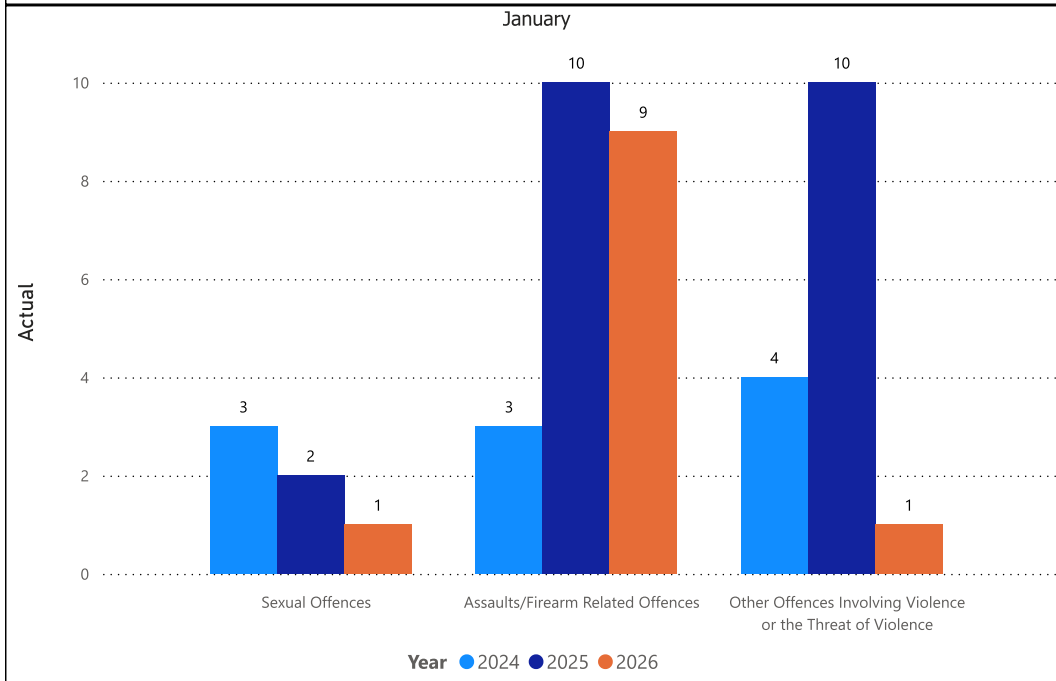
Report Generated on:

03-Feb-2026 11:48:41 AM

### OPP Detachment Board Report Records Management System January 2026

Violent Crime						
January						
Year	2024		2025		2026	
ViolationGrp	Actual	% Change	Actual	% Change	Actual	% Change
Homicides	0	--	0	--	0	--
Other Offences Causing Death	0	--	0	--	0	--
Attempted Murder	0	--	0	--	0	--
Sexual Offences	3	-50.0%	2	-33.3%	1	-50.0%
Assaults/Firearm Related Offences	3	-72.7%	10	233.3%	9	-10.0%
Offences Resulting in the Deprivation of Freedom	0	--	0	--	0	--
Robbery	0	-100.0%	0	--	0	--
Other Offences Involving Violence or the Threat of Violence	4	0.0%	10	150.0%	1	-90.0%
Offences in Relation to Sexual Services	0	--	0	--	0	--
<b>Total</b>	<b>10</b>	<b>-54.5%</b>	<b>22</b>	<b>120.0%</b>	<b>11</b>	<b>-50.0%</b>

YTD						
Year	2024		2025		2026	
ViolationGrp	Actual	% Change	Actual	% Change	Actual	% Change
Homicides	0	--	0	--	0	--
Other Offences Causing Death	0	--	0	--	0	--
Attempted Murder	0	--	0	--	0	--
Sexual Offences	3	-50.0%	2	-33.3%	1	-50.0%
Assaults/Firearm Related Offences	3	-72.7%	10	233.3%	9	-10.0%
Offences Resulting in the Deprivation of Freedom	0	--	0	--	0	--
Robbery	0	-100.0%	0	--	0	--
Other Offences Involving Violence or the Threat of Violence	4	0.0%	10	150.0%	1	-90.0%
Offences in Relation to Sexual Services	0	--	0	--	0	--
<b>Total</b>	<b>10</b>	<b>-54.5%</b>	<b>22</b>	<b>120.0%</b>	<b>11</b>	<b>-50.0%</b>



Detachment: 6B - BRANT COUNTY

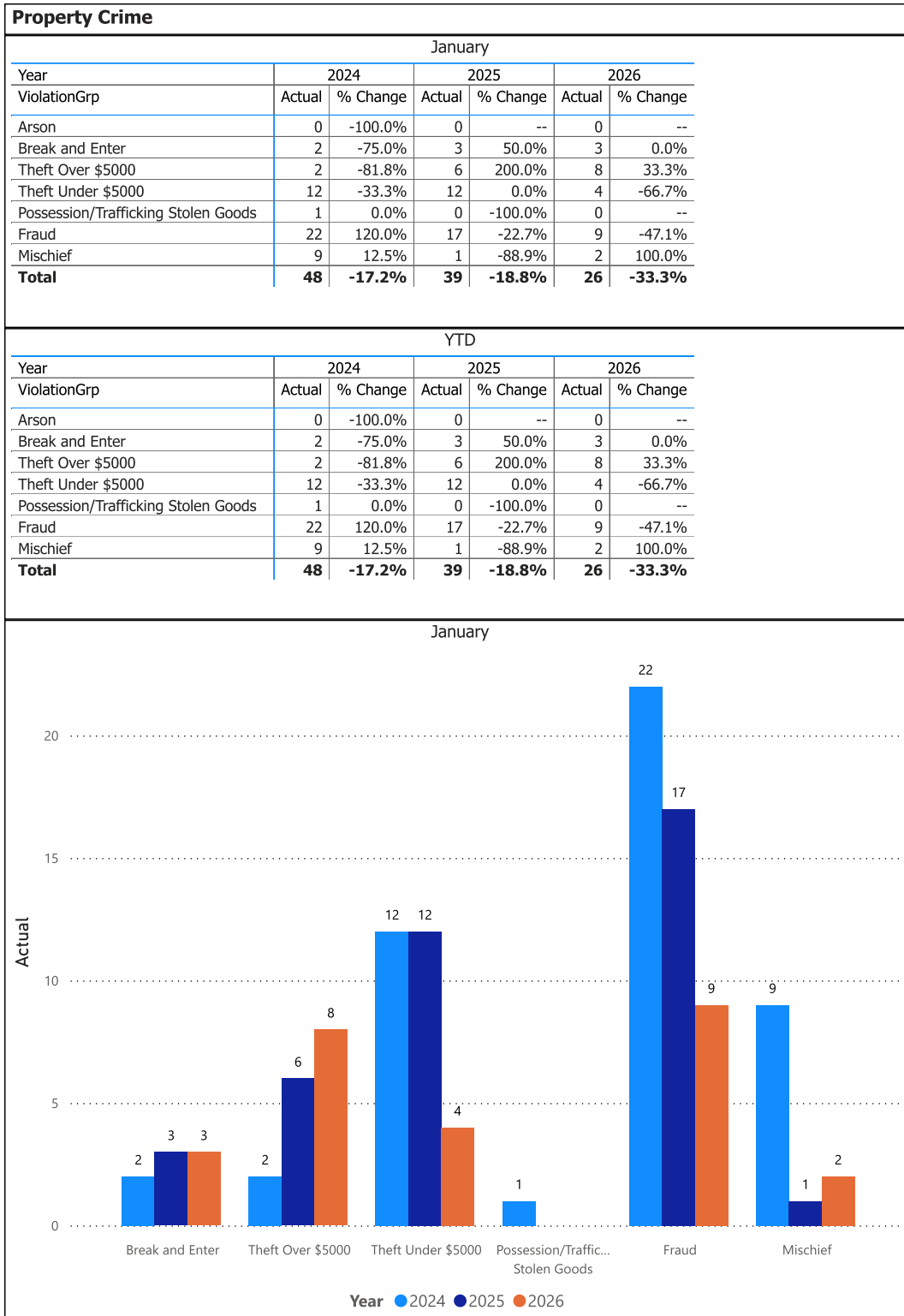
Location code(s): 6B00 - BRANT COUNTY

Area(s): 6002 - Brant East, 6003 - Brant West, 6006 - Paris, 6007 - Brant North, 6930 - Hwy 24, 6931 - Hwy 403

Data source date:  
03-Feb-2026

Report Generated on:  
03-Feb-2026 11:47:12 AM

### OPP Detachment Board Report Records Management System January 2026



Detachment: 6B - BRANT COUNTY

Location code(s): 6B00 - BRANT COUNTY

Area(s): 6002 - Brant East, 6003 - Brant West, 6006 - Paris, 6007 - Brant North, 6930 - Hwy 24, 6931 - Hwy 403

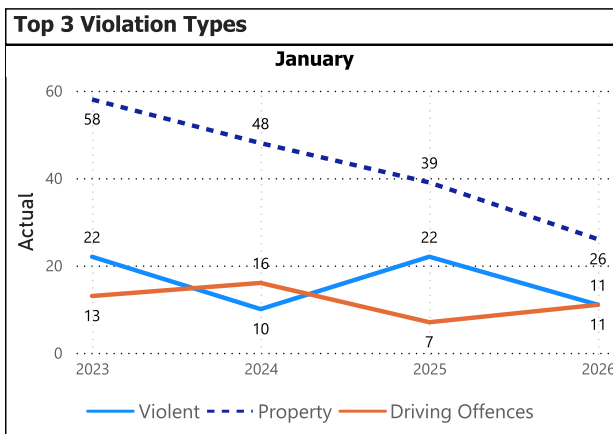
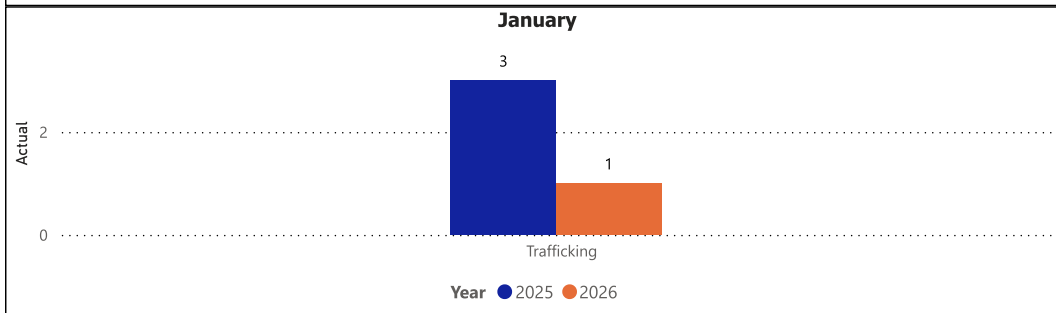
Data source date:  
03-Feb-2026

Report Generated on:  
03-Feb-2026 11:47:12 AM

### OPP Detachment Board Report Records Management System January 2026

Drug Crime						
January						
Year	2024		2025		2026	
ViolationGrp	Actual	% Change	Actual	% Change	Actual	% Change
Possession	0	--	0	--	0	--
Trafficking	0	--	3	--	1	-66.7%
Importation & Production	0	--	0	--	0	--
Cannabis Possession	0	--	0	--	0	--
Cannabis Distribution	0	--	0	--	0	--
Cannabis Sale	0	--	0	--	0	--
Cannabis Importation & Exportation	0	--	0	--	0	--
Cannabis Production	0	--	0	--	0	--
Other Cannabis Violations	0	--	0	--	0	--
<b>Total</b>	<b>0</b>	<b>--</b>	<b>3</b>	<b>--</b>	<b>1</b>	<b>-66.7%</b>

YTD						
Year	2024		2025		2026	
ViolationGrp	Actual	% Change	Actual	% Change	Actual	% Change
Possession	0	--	0	--	0	--
Trafficking	0	--	3	--	1	-66.7%
Importation & Production	0	--	0	--	0	--
Cannabis Possession	0	--	0	--	0	--
Cannabis Distribution	0	--	0	--	0	--
Cannabis Sale	0	--	0	--	0	--
Cannabis Importation & Exportation	0	--	0	--	0	--
Cannabis Production	0	--	0	--	0	--
Other Cannabis Violations	0	--	0	--	0	--
<b>Total</b>	<b>0</b>	<b>--</b>	<b>3</b>	<b>--</b>	<b>1</b>	<b>-66.7%</b>



Top 5 Violation Groups					
January					
ViolationGrp	2023	2024	2025	2026	Total
Fraud	10	22	17	9	<b>58</b>
Theft Under \$5000	18	12	12	4	<b>46</b>
Provincial Statutes	11	7	11	7	<b>36</b>
Assaults/Firearm Related Offences	11	3	10	9	<b>33</b>
Theft Over \$5000	11	2	6	8	<b>27</b>

Detachment: 6B - BRANT COUNTY

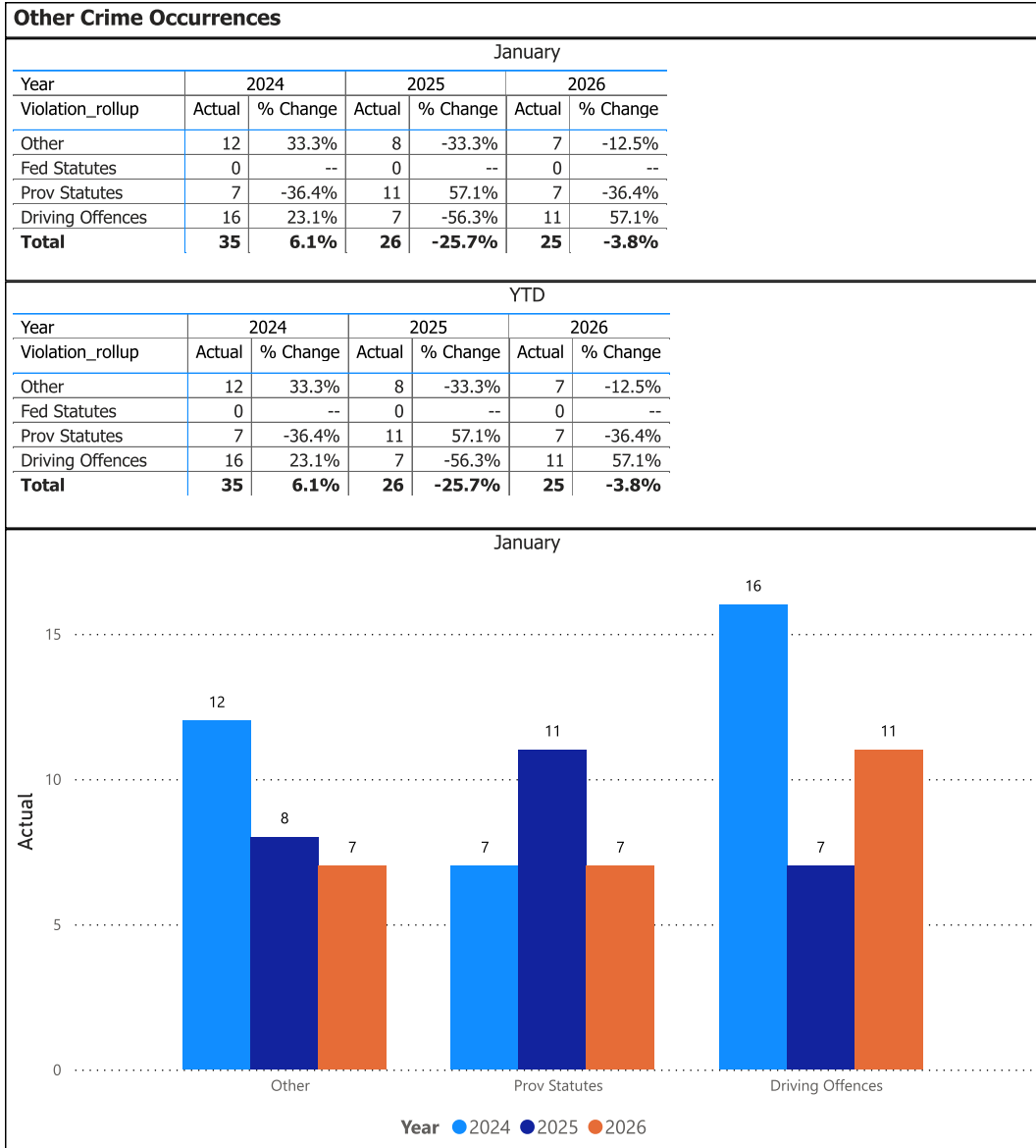
Location code(s): 6B00 - BRANT COUNTY

Area(s): 6002 - Brant East, 6003 - Brant West, 6006 - Paris, 6007 - Brant North, 6930 - Hwy 24, 6931 - Hwy 403

Data source date:  
03-Feb-2026

Report Generated on:  
03-Feb-2026 11:47:12 AM

### OPP Detachment Board Report Records Management System January 2026



Detachment: 6B - BRANT COUNTY

Location code(s): 6B00 - BRANT COUNTY

Area(s): 6002 - Brant East, 6003 - Brant West, 6006 - Paris, 6007 - Brant North, 6930 - Hwy 24, 6931 - Hwy 403

Data source date:  
03-Feb-2026

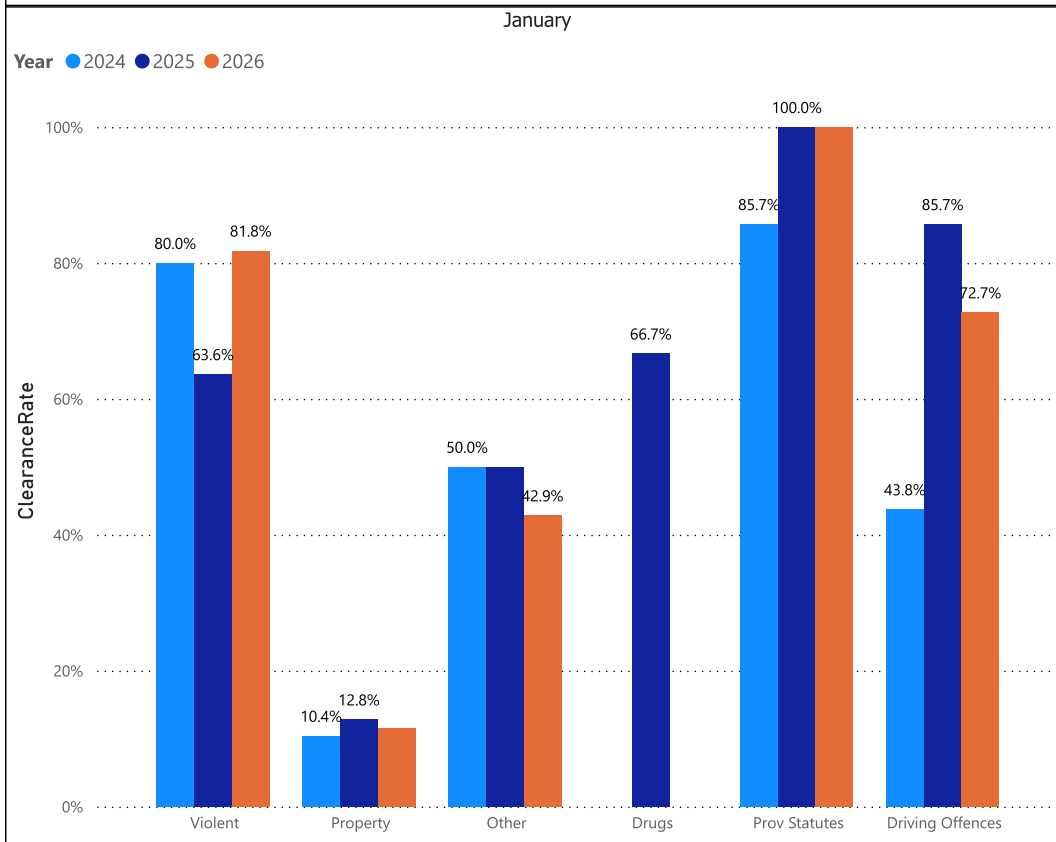
Report Generated on:  
03-Feb-2026 11:47:12 AM

### OPP Detachment Board Report Records Management System January 2026

Clearance Rate						
January						
Year	2024		2025		2026	
	%	% Change	%	% Change	%	% Change
Violent	80.0%	3.5%	63.6%	-20.5%	81.8%	28.6%
Property	10.4%	0.7%	12.8%	23.1%	11.5%	-10.0%
Other	50.0%	-10.0%	50.0%	0.0%	42.9%	-14.3%
Drugs			66.7%	--	0.0%	-100.0%
Fed Statutes						
Prov Statutes	85.7%	-5.7%	100.0%	16.7%	100.0%	0.0%
Driving Offences	43.8%	-5.2%	85.7%	95.9%	72.7%	-15.2%

YTD						
Year	2024		2025		2026	
	%	% Change	%	% Change	%	% Change
Violation_rollop						
Violent	80.0%	3.5%	63.6%	-20.5%	81.8%	28.6%
Property	10.4%	0.7%	12.8%	23.1%	11.5%	-10.0%
Other	50.0%	-10.0%	50.0%	0.0%	42.9%	-14.3%
Drugs			66.7%	--	0.0%	-100.0%
Fed Statutes						
Prov Statutes	85.7%	-5.7%	100.0%	16.7%	100.0%	0.0%
Driving Offences	43.8%	-5.2%	85.7%	95.9%	72.7%	-15.2%



Detachment: 6B - BRANT COUNTY

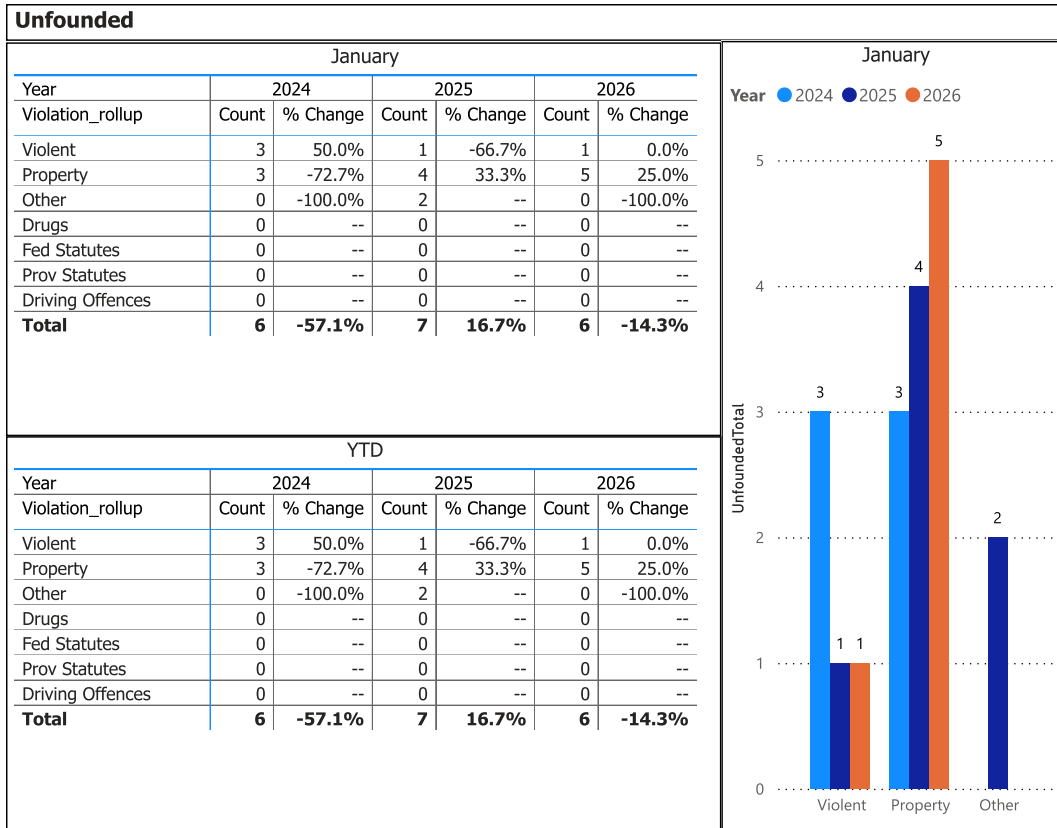
Location code(s): 6B00 - BRANT COUNTY

Area(s): 6002 - Brant East, 6003 - Brant West, 6006 - Paris, 6007 - Brant North, 6930 - Hwy 24, 6931 - Hwy 403

Data source date:  
03-Feb-2026

Report Generated on:  
03-Feb-2026 11:47:12 AM

**OPP Detachment Board Report  
Records Management System  
January 2026**



Detachment: 6B - BRANT COUNTY

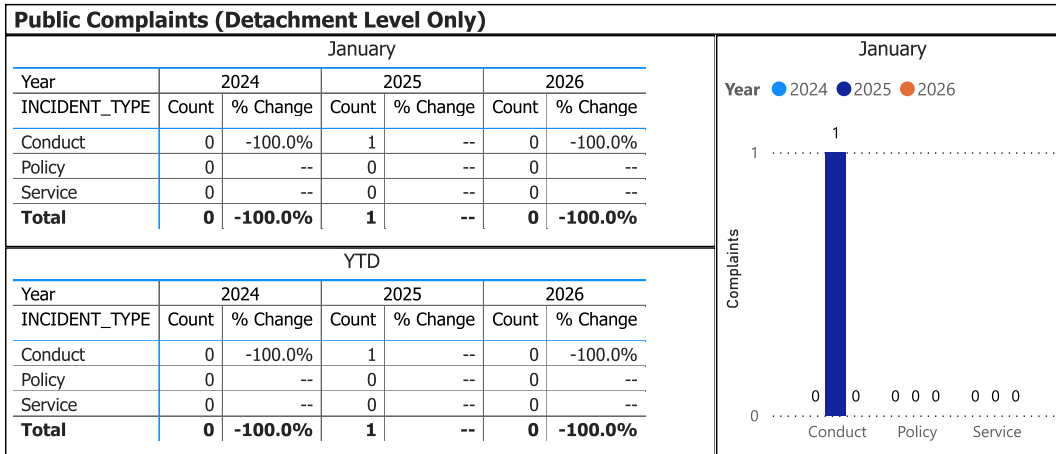
Location code(s): 6B00 - BRANT COUNTY

Area(s): 6002 - Brant East, 6003 - Brant West, 6006 - Paris, 6007 - Brant North, 6930 - Hwy 24, 6931 - Hwy 403

Data source date:  
03-Feb-2026

Report Generated on:  
03-Feb-2026 11:47:12 AM

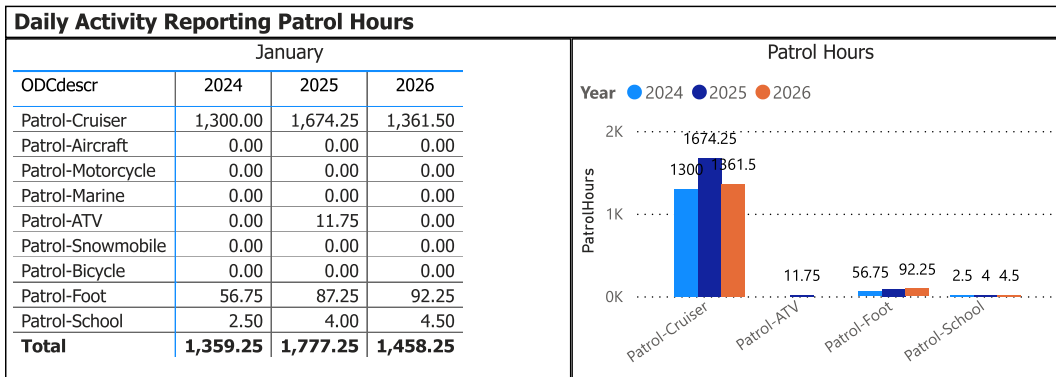
### OPP Detachment Board Report Records Management System January 2026



Data source: RMS Data Feed  
Ontario Provincial Police, Professional Standards Bureau Commander Reports - File Manager System

Data source date:  
03-Feb-2026

### Daily Activity Reporting



Data source (Daily Activity Reporting System) date:  
03-Feb-2026

Detachment: 6B - BRANT COUNTY  
Location code(s): 6B00 - BRANT COUNTY

Data source date:  
03-Feb-2026

Report Generated on:  
03-Feb-2026 11:47:12 AM

**OPP Detachment Board Report  
Records Management System  
January 2026**

<b>Youth Charges by Disposition Type</b>					
January			January		
Disposition_Type	2024	2025		2026	
Bail	0	0		0	
Conference	0	0		0	
Conviction	0	0		0	
Diversion	0	0		0	
NonConviction	0	0		0	
NotAccepted	0	0		0	
<b>Total</b>	<b>0</b>	<b>0</b>		<b>0</b>	
YTD					
Disposition_Type	2024	2025			2026
Bail	0	0			0
Conference	0	0			0
Conviction	0	0			0
Diversion	0	0	0		
NonConviction	0	0	0		
NotAccepted	0	0	0		
<b>Total</b>	<b>0</b>	<b>0</b>	<b>0</b>		
<b>Youth Charges by Disposition and Occurrence Type</b>					
January					
Year	2026	Total			
OccType					
<b>Total</b>		<b>0</b>			
YTD					
Year	2026	Total			
OccType					
<b>Total</b>		<b>0</b>			

*The tables and chart on this page present summarized youth charges by disposition and occurrence type that have been recorded in the OPP Niche RMS application. Of note... the Niche data sourced for this report page only lists youth charges that have had a disposition type entered against them. Therefore, please be aware that the counts of youth charges entries on this report page are under stating the potential sum of youth charges that are in OPP Niche RMS.*

**Detachment: 6B - BRANT COUNTY**  
Location code(s): 6B00 - BRANT COUNTY

Area(s): 6002 - Brant East, 6003 - Brant West, 6006 - Paris, 6007 - Brant North, 6930 - Hwy 24, 6931 - Hwy 403  
Data source date:  
(Blank)

**Report Generated on:**  
03-Feb-2026 11:51:14 AM

### OPP Detachment Board Report Records Management System January 2026

January		
Year	Occurrences	Unfounded
2024	17	0
2025	35	0
2026	32	1

YTD		
Year	Occurrences	Unfounded
2024	17	0
2025	35	0
2026	32	1

Legend: Occurrences (blue bar), Unfounded (dark blue dot)

January		
Year	2026	
OccurrenceType	Occurrences	Unfounded
Assist Other Police Agency	1	0
Attempt or threat of suicide	10	0
Cyber Enabled Crime - Cyberbullying/Harassment/Stalking	1	1
Family dispute	2	0
Intimate Partner Violence	1	0
Mental health act	14	0
Missing person	1	0
Person Well-Being Check	1	0
Traffic enforcement - other	1	0
<b>Total</b>	<b>32</b>	<b>1</b>

Detachment: 6B - BRANT COUNTY

Location code(s): 6B00 - BRANT COUNTY

Area(s): 6002 - Brant East, 6003 - Brant West, 6006 - Paris, 6007 - Brant North, 6930 - Hwy 24, 6931 - Hwy 403

Data source date:  
03-Feb-2026

Report Generated on:  
03-Feb-2026 11:47:12 AM

**OPP Detachment Board Report  
Records Management System  
January 2026**

<b>Overdose Occurrences</b>				<b>YTD</b>			
January				YTD			
Fatal	2024	2025	2026	Fatal	2024	2025	2026
<input type="checkbox"/> <b>Fatal</b>	<b>0</b>	<b>0</b>	<b>0</b>	<input type="checkbox"/> <b>Fatal</b>	<b>0</b>	<b>0</b>	<b>0</b>
non-opioid overdose	0	0	0	non-opioid overdose	0	0	0
opioid overdose	0	0	0	opioid overdose	0	0	0
<input type="checkbox"/> <b>non-Fatal</b>	<b>0</b>	<b>0</b>	<b>0</b>	<input type="checkbox"/> <b>non-Fatal</b>	<b>0</b>	<b>0</b>	<b>0</b>
non-opioid overdose	0	0	0	non-opioid overdose	0	0	0
opioid overdose	0	0	0	opioid overdose	0	0	0
<b>Total</b>	<b>0</b>	<b>0</b>	<b>0</b>	<b>Total</b>	<b>0</b>	<b>0</b>	<b>0</b>

<b>Fatal Overdose Occurrences</b>		<b>Non-Fatal Overdose Occurrences</b>	
January		January	

Detachment: 6B - BRANT COUNTY

Location code(s): 6B00 - BRANT COUNTY

Area(s): 6002 - Brant East, 6003 - Brant West, 6006 - Paris, 6007 - Brant North, 6930 - Hwy 24, 6931 - Hwy 403

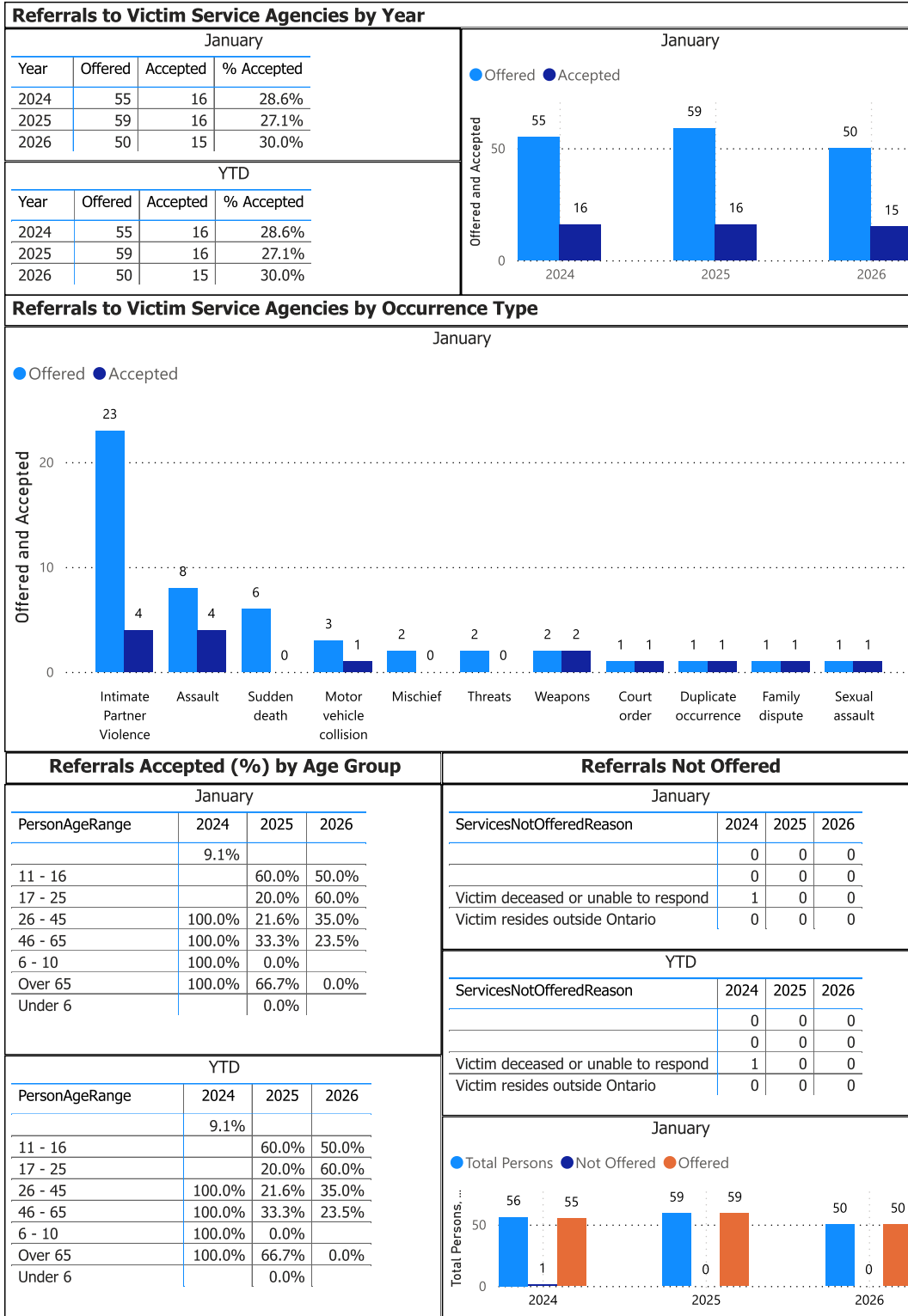
Data source date:

(Blank)

Report Generated on:

03-Feb-2026 11:47:12 AM

### OPP Detachment Board Report Records Management System January 2026



**OPP Detachment Board Report**  
Report Information Page

**Report Data Source Information:**

**Data Sources Utilized**

- Niche RMS – CTSB Data Feed
- Collision Reporting System (eCRS)
- POIB File Manager
- Daily Activity Reporting System

**Niche RMS**

RMS data presented in this report is dynamic in nature and any numbers may change over time as the OPP continue to investigate and solve crime.

The following report tabs acquire their data from the OPP Niche RMS – CTSB Data Feed

- Complaints (Public Complaints Section Only)
- Charges
- Warnings
- Violent Crime
- Property Crime
- Drug Crime
- Clearance Rate
- Unfounded
- Other Crime
- Youth Charges
- MHA – Mental Health Act
- Overdose
- Victim Services

**Collision Reporting System (eCRS)**

Traffic related data for Collisions and Fatalities are collected from the OPP eCRS application.

The following report tabs acquire their data from the OPP eCRS (Collision Reporting System)

- Collisions
- Fatalities

**DAR (Daily Activity Reporting)**

Patrol hours are collected from the OPP DAR application.

The following report tabs acquire their data from the OPP DAR (Daily Activity Reporting)

- Complaints (Patrol Hours Section Only)