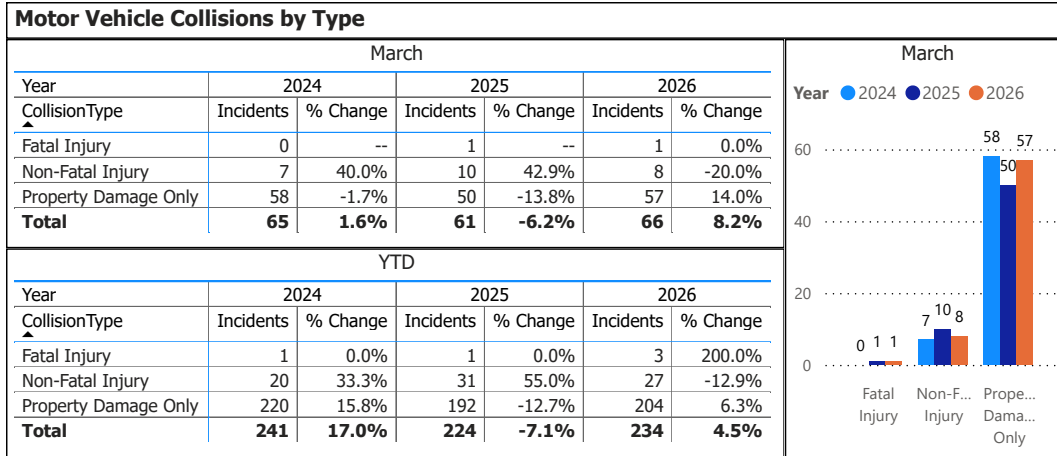




BRANT DETACHMENT STATISTICS REPORT

April 28, 2026

**OPP Detachment Board Report
Collision Reporting System
March 2026**



Data source (Collision Reporting System) date:
02-Apr-2026

Detachment: 6B - BRANT COUNTY
Location code(s): 6B00 - BRANT COUNTY

Area(s): 6002 - Brant East, 6003 - Brant West, 6006 - Paris, 6007 - Brant North, 6930 - Hwy 24, 6931 - Hwy 403
Data source date:
02-Apr-2026

Report Generated on:
02-Apr-2026 3:13:02 PM

**OPP Detachment Board Report
Collision Reporting System
March 2026**

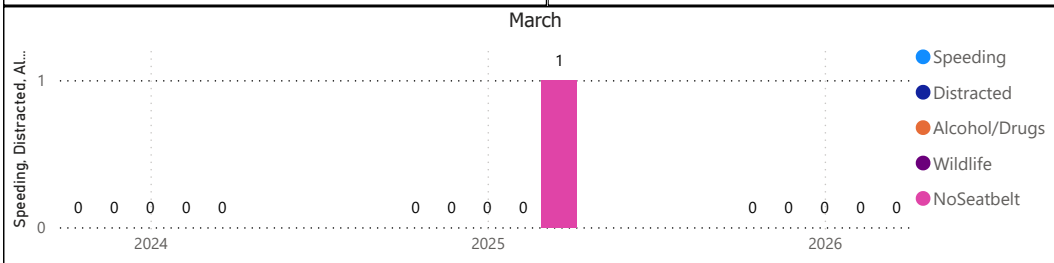
Fatalities in Detachment Area - Incidents									
March									
Type	Motor Vehicle			Motorized Snow Vehicle			Off-Road Vehicle		
Year	Alcohol/Drugs	Incidents	% Change	Alcohol/Drugs	Incidents	% Change	Alcohol/Drugs	Incidents	% Change
2024	0	0	--	0	0	--	0	0	--
2025	0	1	--	0	0	--	0	0	--
2026	0	1	0.0%	0	0	--	0	0	--

YTD									
Type	Motor Vehicle			Motorized Snow Vehicle			Off-Road Vehicle		
Year	Alcohol/Drugs	Incidents	% Change	Alcohol/Drugs	Incidents	% Change	Alcohol/Drugs	Incidents	% Change
2024	1	1	0.0%	0	0	--	0	0	--
2025	0	1	0.0%	0	0	--	0	0	--
2026	0	2	100.0%	0	1	--	0	0	--

Fatalities in Detachment Area - Persons Killed						
March						
Type	Motor Vehicle		Motorized Snow Vehicle		Off-Road Vehicle	
Year	Persons Killed	% Change	Persons Killed	% Change	Persons Killed	% Change
2024	0	--	0	--	0	--
2025	1	--	0	--	0	--
2026	2	100.0%	0	--	0	--

YTD						
Type	Motor Vehicle		Motorized Snow Vehicle		Off-Road Vehicle	
Year	Persons Killed	% Change	Persons Killed	% Change	Persons Killed	% Change
2024	1	0.0%	0	--	0	--
2025	1	0.0%	0	--	0	--
2026	3	200.0%	1	--	0	--

Primary Causal Factors in Fatal Motor Vehicle Collisions						
	March			YTD		
	2024	2025	2026	2024	2025	2026
Speeding	0	0	0	0	0	1
Speeding % Change	--	--	--	--	--	--
Distracted	0	0	0	0	0	1
Distracted % Change	--	--	--	--	--	--
Alcohol/Drugs	0	0	0	1	0	0
Alcohol/Drugs % Change	--	--	--	--	-100.0%	--
Wildlife	0	0	0	0	0	0
Wildlife % Change	--	--	--	--	--	--
NoSeatbelt	0	1	0	0	1	0
NoSeatbelt YoY%	--	--	-100.0%	--	--	-100.0%



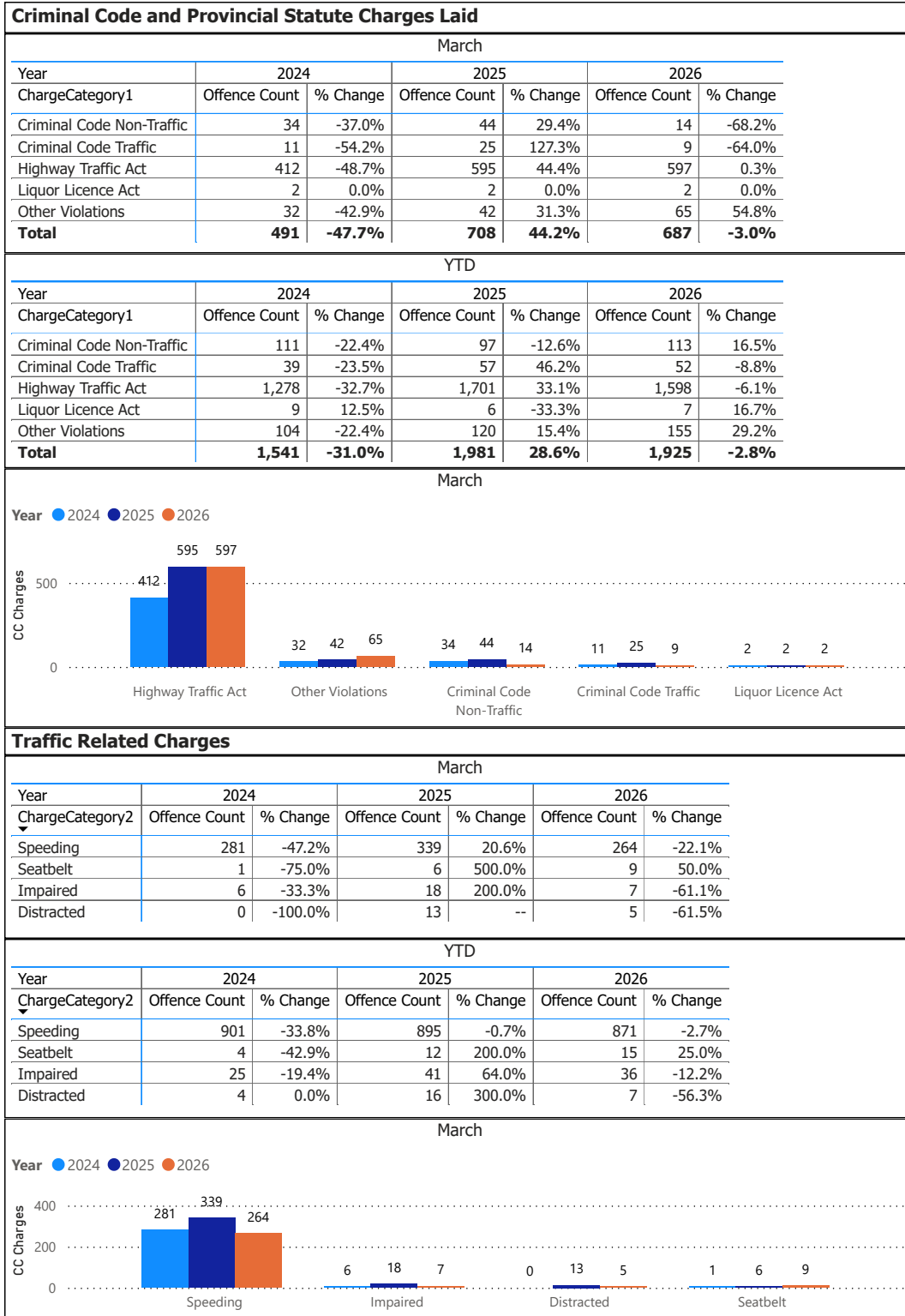
Data source (Collision Reporting System) date:
02-Apr-2026

Detachment: 6B - BRANT COUNTY
Location code(s): 6B00 - BRANT COUNTY

Area(s): 6002 - Brant East, 6003 - Brant West, 6006 - Paris, 6007 - Brant North, 6930 - Hwy 24, 6931 - Hwy 403
Data source date:
02-Apr-2026

Report Generated on:
02-Apr-2026 3:13:02 PM

**OPP Detachment Board Report
Records Management System
March 2026**



Detachment: 6B - BRANT COUNTY

Location code(s): 6B00 - BRANT COUNTY

Area(s): 6002 - Brant East, 6003 - Brant West, 6006 - Paris, 6007 - Brant North, 6930 - Hwy 24, 6931 - Hwy 403

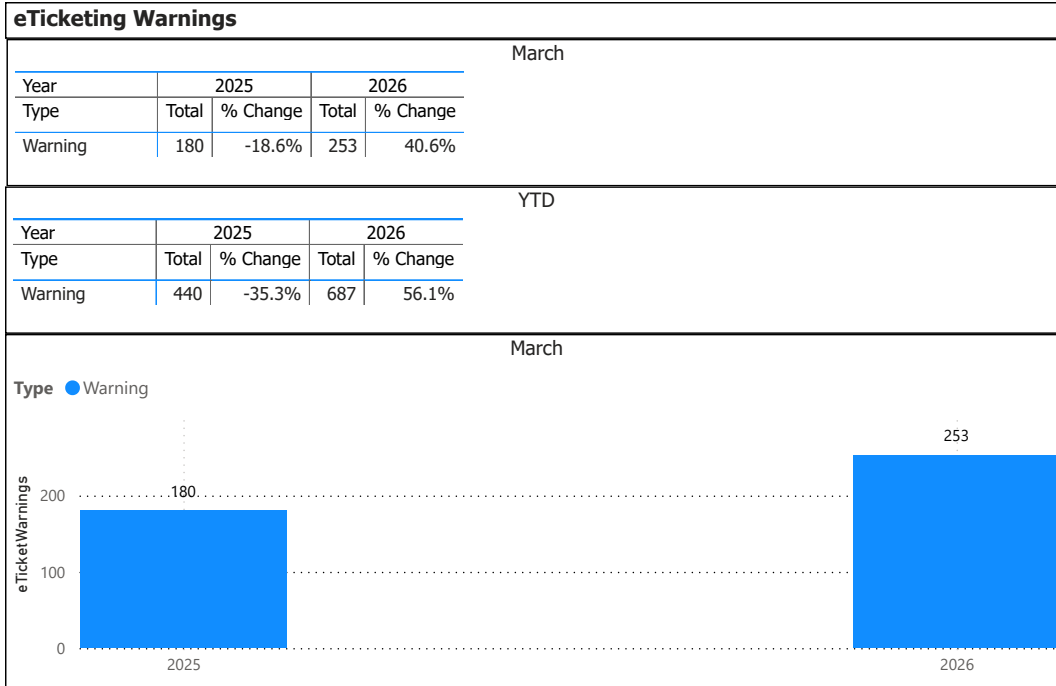
Data source date:

2-Apr-26

Report Generated on:

02-Apr-2026 3:13:02 PM

**OPP Detachment Board Report
Records Management System
March 2026**



Note: The eTicketing system was not fully implemented until the end of 2022, therefore data is only available beginning in 2023. % Change in 2023 may appear higher in this report due to the incomplete 2022 data.

Detachment: 6B - BRANT COUNTY

Location code(s): 6B00 - BRANT COUNTY

Area(s): 6002 - Brant East, 6003 - Brant West, 6006 - Paris, 6007 - Brant North, 6930 - Hwy 24, 6931 - Hwy 403

Data source date:

2-Apr-26

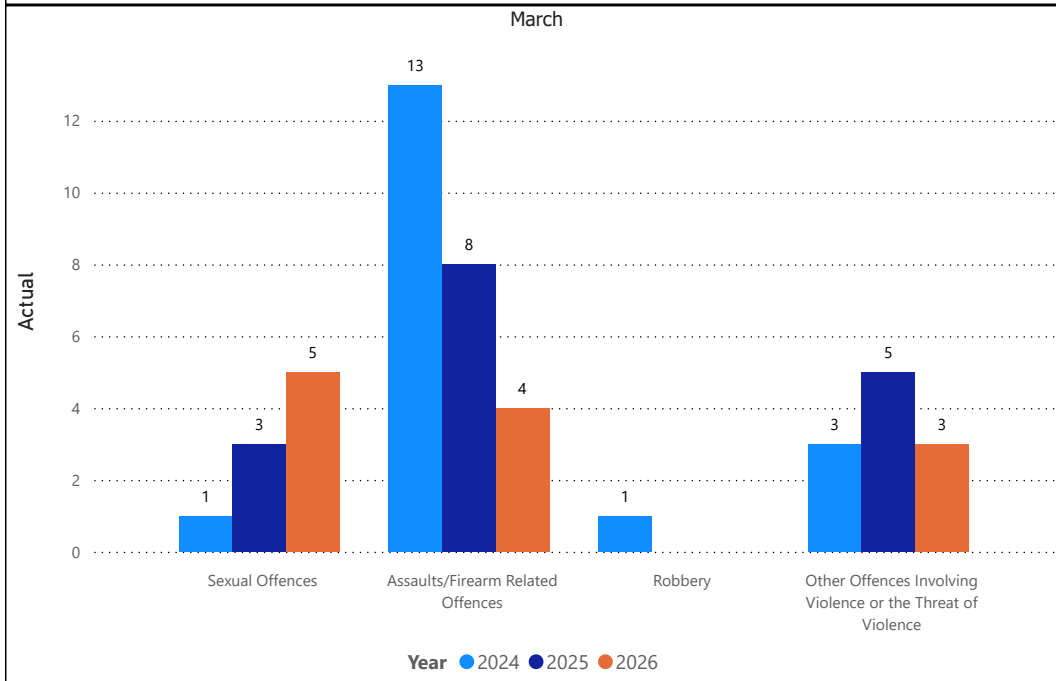
Report Generated on:

02-Apr-2026 3:14:07 PM

**OPP Detachment Board Report
Records Management System
March 2026**

Violent Crime						
March						
Year	2024		2025		2026	
ViolationGrp	Actual	% Change	Actual	% Change	Actual	% Change
Homicides	0	--	0	--	0	--
Other Offences Causing Death	0	--	0	--	0	--
Attempted Murder	0	--	0	--	0	--
Sexual Offences	1	0.0%	3	200.0%	5	66.7%
Assaults/Firearm Related Offences	13	62.5%	8	-38.5%	4	-50.0%
Offences Resulting in the Deprivation of Freedom	0	-100.0%	0	--	0	--
Robbery	1	--	0	-100.0%	0	--
Other Offences Involving Violence or the Threat of Violence	3	50.0%	5	66.7%	3	-40.0%
Offences in Relation to Sexual Services	0	--	0	--	0	--
Total	18	38.5%	16	-11.1%	12	-25.0%

YTD						
Year	2024		2025		2026	
ViolationGrp	Actual	% Change	Actual	% Change	Actual	% Change
Homicides	0	--	0	--	0	--
Other Offences Causing Death	0	--	0	--	0	--
Attempted Murder	0	--	0	--	1	--
Sexual Offences	5	-50.0%	6	20.0%	9	50.0%
Assaults/Firearm Related Offences	25	-13.8%	23	-8.0%	22	-4.3%
Offences Resulting in the Deprivation of Freedom	0	-100.0%	0	--	0	--
Robbery	1	0.0%	0	-100.0%	1	--
Other Offences Involving Violence or the Threat of Violence	13	44.4%	17	30.8%	8	-52.9%
Offences in Relation to Sexual Services	0	--	0	--	0	--
Total	44	-13.7%	46	4.5%	41	-10.9%



Detachment: 6B - BRANT COUNTY

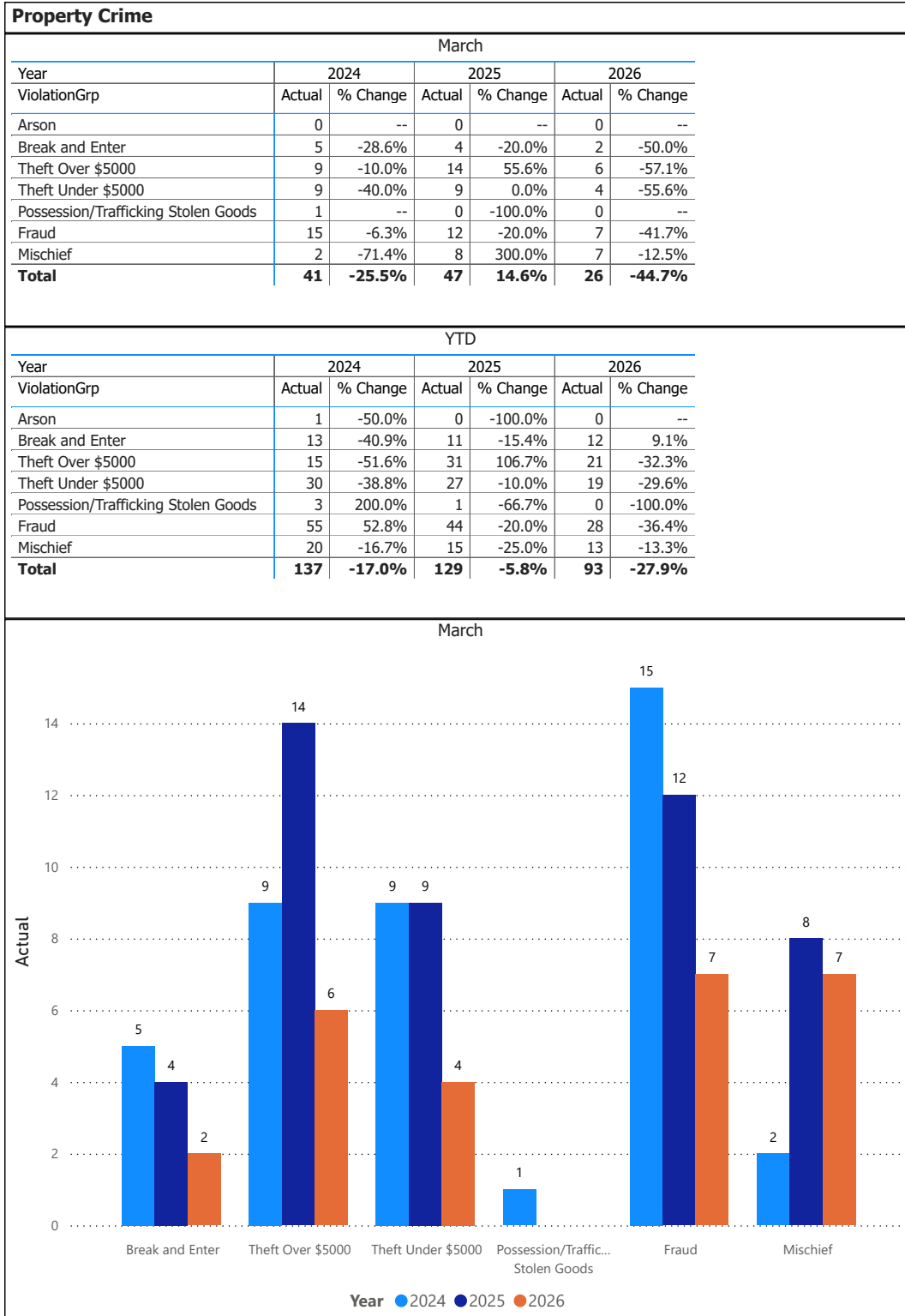
Location code(s): 6B00 - BRANT COUNTY

Area(s): 6002 - Brant East, 6003 - Brant West, 6006 - Paris, 6007 - Brant North, 6930 - Hwy 24, 6931 - Hwy 403

Data source date:
02-Apr-2026

Report Generated on:
02-Apr-2026 3:13:02 PM

OPP Detachment Board Report Records Management System March 2026



Detachment: 6B - BRANT COUNTY

Location code(s): 6B00 - BRANT COUNTY

Area(s): 6002 - Brant East, 6003 - Brant West, 6006 - Paris, 6007 - Brant North, 6930 - Hwy 24, 6931 - Hwy 403

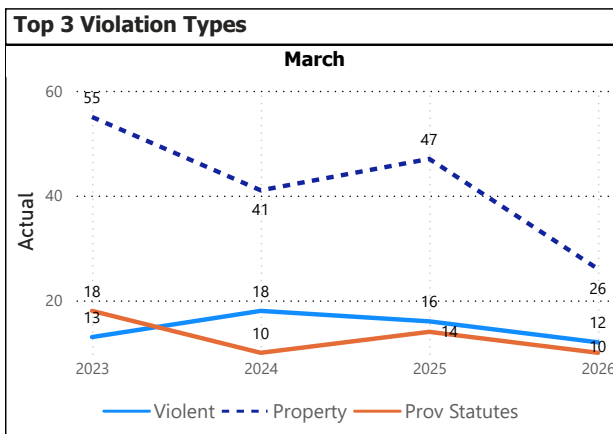
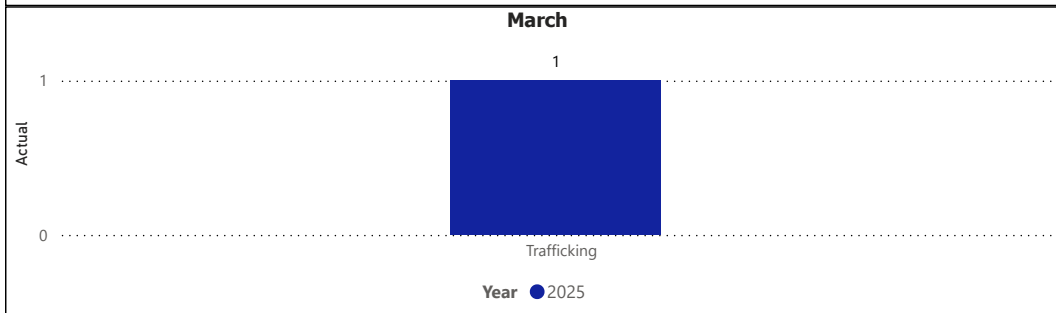
Data source date:
02-Apr-2026

Report Generated on:
02-Apr-2026 3:13:02 PM

OPP Detachment Board Report Records Management System March 2026

Drug Crime						
March						
Year	2024		2025		2026	
ViolationGrp	Actual	% Change	Actual	% Change	Actual	% Change
Possession	0	--	0	--	0	--
Trafficking	0	--	1	--	0	-100.0%
Importation & Production	0	--	0	--	0	--
Cannabis Possession	0	--	0	--	0	--
Cannabis Distribution	0	--	0	--	0	--
Cannabis Sale	0	--	0	--	0	--
Cannabis Importation & Exportation	0	--	0	--	0	--
Cannabis Production	0	--	0	--	0	--
Other Cannabis Violations	0	--	0	--	0	--
Total	0	--	1	--	0	-100.0%

YTD						
Year	2024		2025		2026	
ViolationGrp	Actual	% Change	Actual	% Change	Actual	% Change
Possession	1	0.0%	0	-100.0%	0	--
Trafficking	0	--	4	--	1	-75.0%
Importation & Production	0	--	0	--	0	--
Cannabis Possession	0	--	0	--	0	--
Cannabis Distribution	0	-100.0%	0	--	0	--
Cannabis Sale	0	--	0	--	0	--
Cannabis Importation & Exportation	0	--	0	--	0	--
Cannabis Production	0	--	0	--	0	--
Other Cannabis Violations	0	--	0	--	0	--
Total	1	-50.0%	4	300.0%	1	-75.0%



Top 5 Violation Groups					
March					
ViolationGrp	2023	2024	2025	2026	Total
Provincial Statutes	18	10	14	10	52
Fraud	16	15	12	7	50
Theft Over \$5000	10	9	14	6	39
Theft Under \$5000	15	9	9	4	37
Assaults/Firearm Related Offences	8	13	8	4	33

Detachment: 6B - BRANT COUNTY

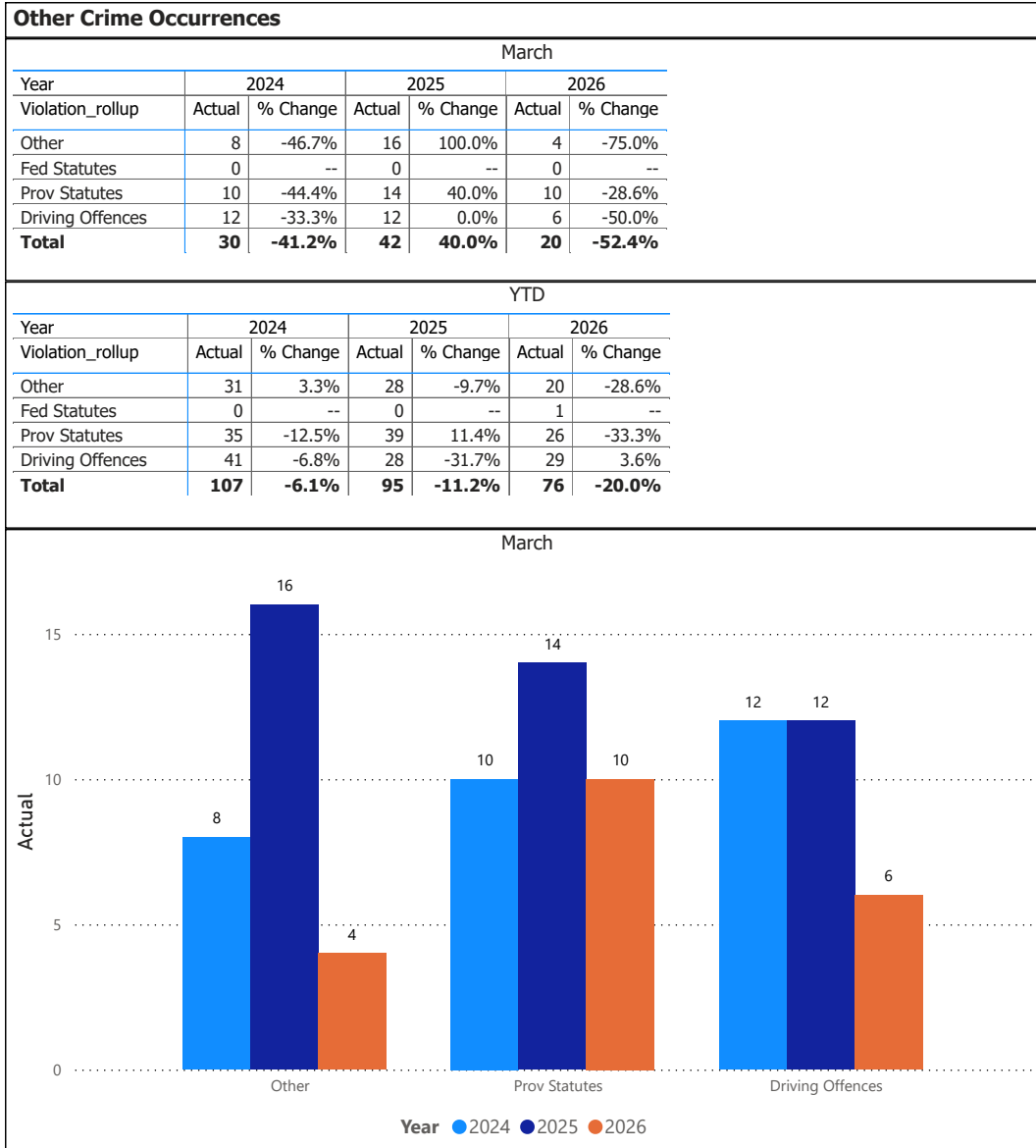
Location code(s): 6B00 - BRANT COUNTY

Area(s): 6002 - Brant East, 6003 - Brant West, 6006 - Paris, 6007 - Brant North, 6930 - Hwy 24, 6931 - Hwy 403

Data source date:
02-Apr-2026

Report Generated on:
02-Apr-2026 3:13:02 PM

OPP Detachment Board Report Records Management System March 2026



Detachment: 6B - BRANT COUNTY

Location code(s): 6B00 - BRANT COUNTY

Area(s): 6002 - Brant East, 6003 - Brant West, 6006 - Paris, 6007 - Brant North, 6930 - Hwy 24, 6931 - Hwy 403

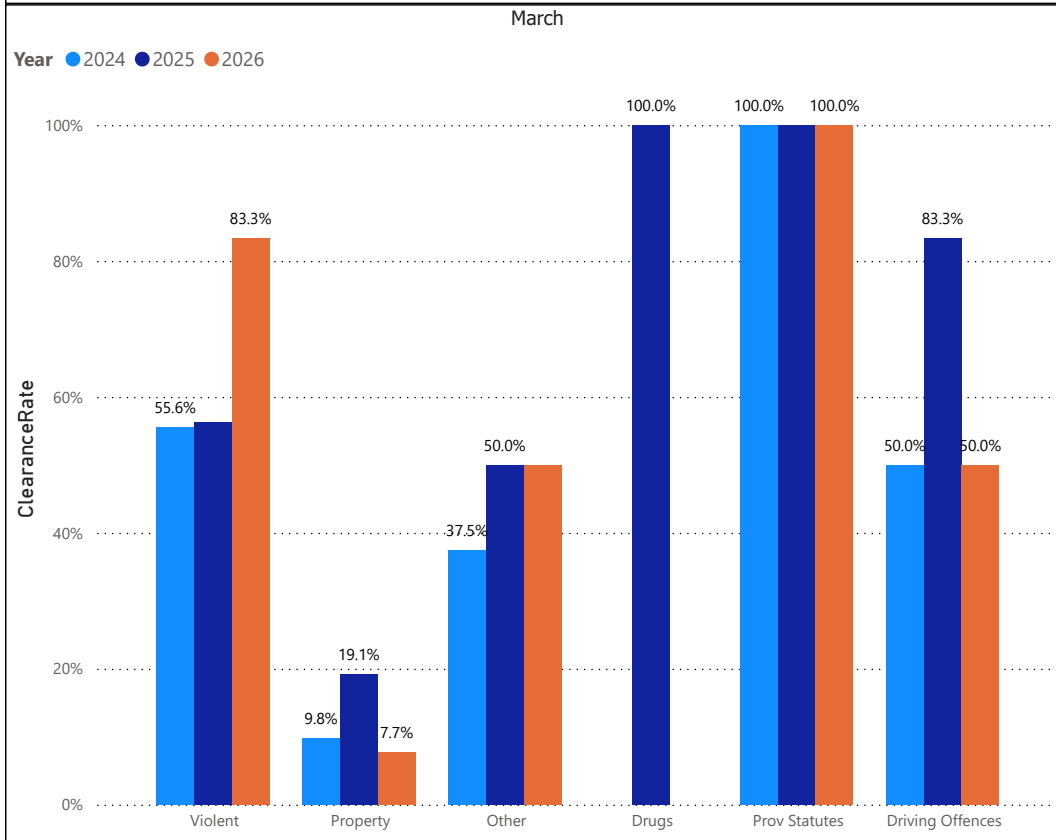
Data source date:
02-Apr-2026

Report Generated on:
02-Apr-2026 3:13:02 PM

**OPP Detachment Board Report
Records Management System
March 2026**

Clearance Rate						
March						
Year	2024		2025		2026	
	%	% Change	%	% Change	%	% Change
Violent	55.6%	-9.7%	56.3%	1.2%	83.3%	48.1%
Property	9.8%	-55.3%	19.1%	96.3%	7.7%	-59.8%
Other	37.5%	-37.5%	50.0%	33.3%	50.0%	0.0%
Drugs			100.0%	--		-100.0%
Fed Statutes		--				
Prov Statutes	100.0%	0.0%	100.0%	0.0%	100.0%	0.0%
Driving Offences	50.0%	0.0%	83.3%	66.7%	50.0%	-40.0%

YTD						
Year	2024		2025		2026	
	%	% Change	%	% Change	%	% Change
Violation_rollop						
Violent	72.7%	-2.4%	58.7%	-19.3%	82.9%	41.3%
Property	10.9%	-33.1%	13.2%	20.4%	10.8%	-18.4%
Other	41.9%	-21.4%	50.0%	19.2%	40.0%	-20.0%
Drugs	0.0%	-100.0%	75.0%	--	0.0%	-100.0%
Fed Statutes					100.0%	--
Prov Statutes	94.3%	-0.8%	100.0%	6.1%	96.2%	-3.8%
Driving Offences	46.3%	-15.0%	82.1%	77.3%	75.9%	-7.6%



Detachment: 6B - BRANT COUNTY

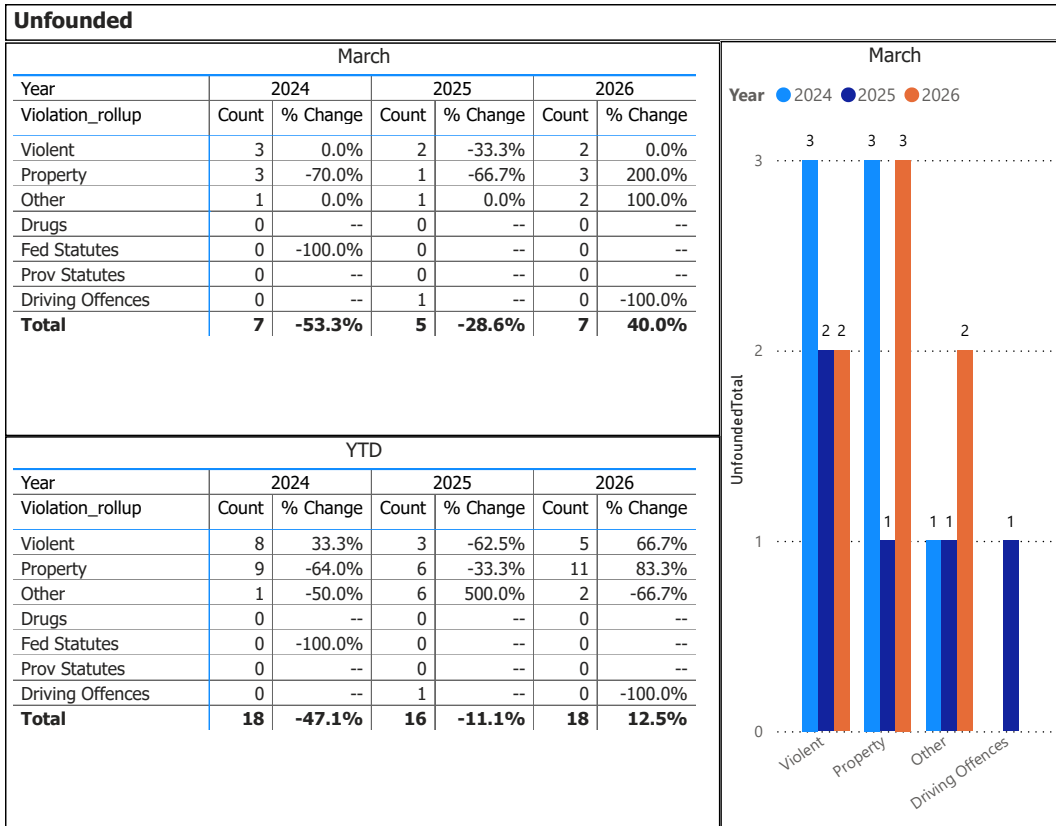
Location code(s): 6B00 - BRANT COUNTY

Area(s): 6002 - Brant East, 6003 - Brant West, 6006 - Paris, 6007 - Brant North, 6930 - Hwy 24, 6931 - Hwy 403

Data source date:
02-Apr-2026

Report Generated on:
02-Apr-2026 3:13:02 PM

**OPP Detachment Board Report
Records Management System
March 2026**



Detachment: 6B - BRANT COUNTY

Location code(s): 6B00 - BRANT COUNTY

Area(s): 6002 - Brant East, 6003 - Brant West, 6006 - Paris, 6007 - Brant North, 6930 - Hwy 24, 6931 - Hwy 403

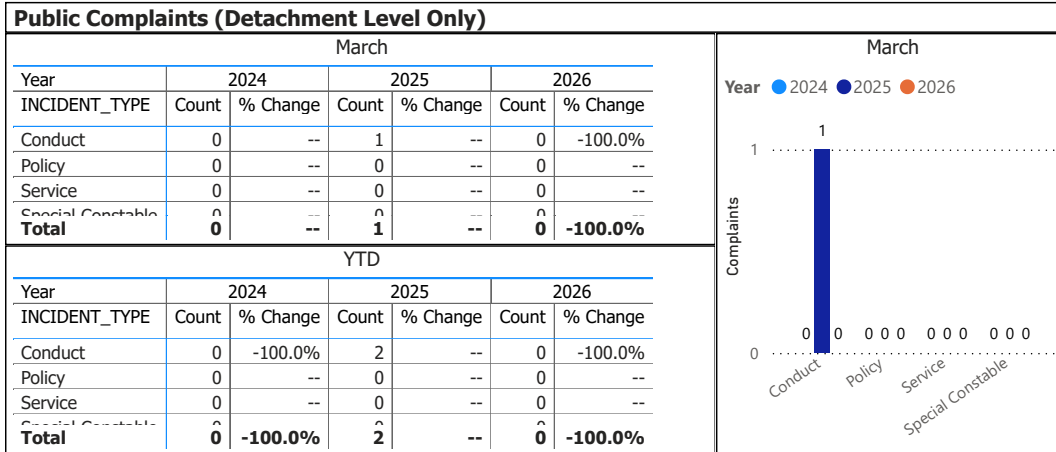
Data source date:

02-Apr-2026

Report Generated on:

02-Apr-2026 3:13:02 PM

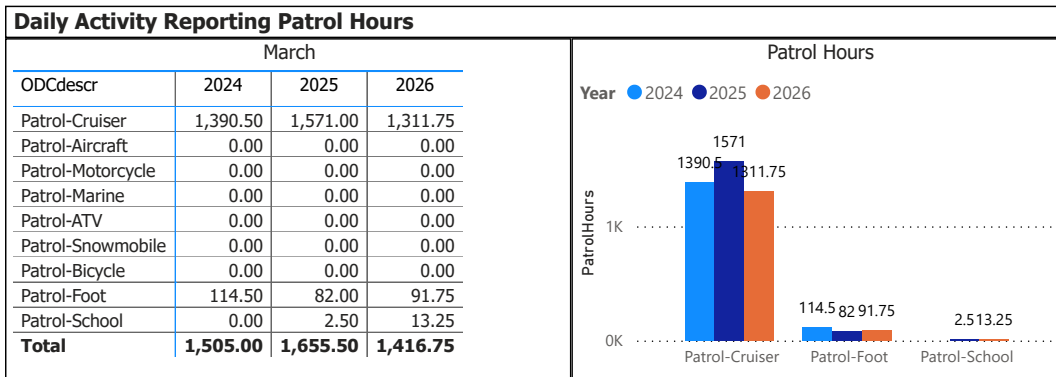
OPP Detachment Board Report Records Management System March 2026



Data source: RMS Data Feed
Ontario Provincial Police, Professional Standards Bureau Commander Reports - File Manager System

Data source date:
02-Apr-2026

Daily Activity Reporting



Data source (Daily Activity Reporting System) date:
02-Apr-2026

Detachment: 6B - BRANT COUNTY
Location code(s): 6B00 - BRANT COUNTY

Data source date:
02-Apr-2026

Report Generated on:
02-Apr-2026 3:13:02 PM

OPP Detachment Board Report Records Management System March 2026

Youth Charges by Disposition Type			
March			
Disposition_Type	2024	2025	2026
Bail	0	0	0
Conference	0	0	0
Conviction	1	0	0
Diversion	0	0	0
NonConviction	0	0	0
NotAccepted	0	0	0
Total	1	0	0
YTD			
Disposition_Type	2024	2025	2026
Bail	0	0	0
Conference	0	0	0
Conviction	1	0	0
Diversion	0	0	0
NonConviction	0	2	0
NotAccepted	0	0	0
Total	1	2	0

Legend: Conviction (Blue)

March

Year	2026	Total
OccType		
Total		0

Youth Charges by Disposition and Occurrence Type		
March		
Year	2026	Total
OccType		
Total		0
YTD		
Year	2026	Total
OccType		
Total		0

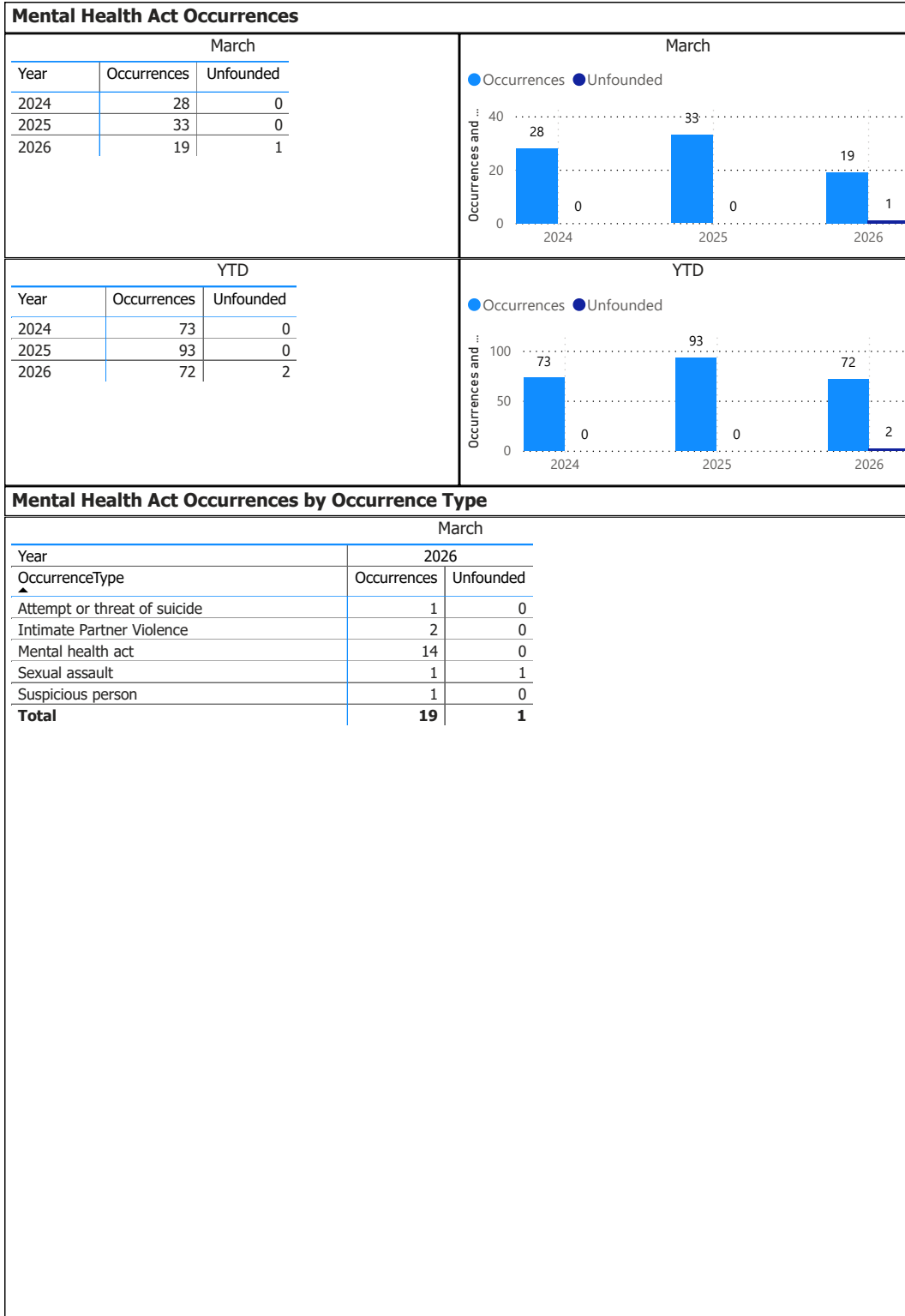
The tables and chart on this page present summarized youth charges by disposition and occurrence type that have been recorded in the OPP Niche RMS application. Of note... the Niche data sourced for this report page only lists youth charges that have had a disposition type entered against them. Therefore, please be aware that the counts of youth charges entries on this report page are under stating the potential sum of youth charges that are in OPP Niche RMS.

Detachment: 6B - BRANT COUNTY
Location code(s): 6B00 - BRANT COUNTY

Area(s): 6002 - Brant East, 6003 - Brant West, 6006 - Paris, 6007 - Brant North, 6930 - Hwy 24, 6931 - Hwy 403
Data source date: 02-Apr-2026

Report Generated on:
02-Apr-2026 3:15:36 PM

OPP Detachment Board Report Records Management System March 2026



Mental Health Act Occurrences by Occurrence Type

March		
Year	2026	
OccurrenceType	Occurrences	Unfounded
Attempt or threat of suicide	1	0
Intimate Partner Violence	2	0
Mental health act	14	0
Sexual assault	1	1
Suspicious person	1	0
Total	19	1

Detachment: 6B - BRANT COUNTY

Location code(s): 6B00 - BRANT COUNTY

Area(s): 6002 - Brant East, 6003 - Brant West, 6006 - Paris, 6007 - Brant North, 6930 - Hwy 24, 6931 - Hwy 403

Data source date:
02-Apr-2026

Report Generated on:
02-Apr-2026 3:13:02 PM

OPP Detachment Board Report Records Management System March 2026

Overdose Occurrences							
March			YTD				
Fatal	2024	2025	2026	Fatal	2024	2025	2026
<input type="checkbox"/> Fatal	0	0	0	<input type="checkbox"/> Fatal	0	1	0
non-opioid overdose	0	0	0	non-opioid overdose	0	1	0
opioid overdose	0	0	0	opioid overdose	0	0	0
<input type="checkbox"/> non-Fatal	0	0	0	<input type="checkbox"/> non-Fatal	0	0	0
non-opioid overdose	0	0	0	non-opioid overdose	0	0	0
opioid overdose	0	0	0	opioid overdose	0	0	0
Total	0	0	0	Total	0	1	0

Fatal Overdose Occurrences	Non-Fatal Overdose Occurrences
March	March

Detachment: 6B - BRANT COUNTY

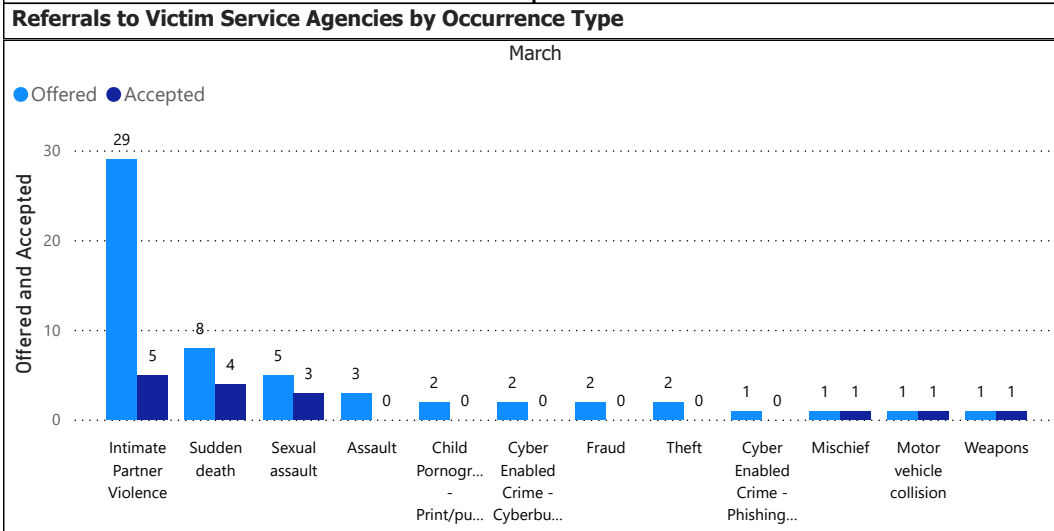
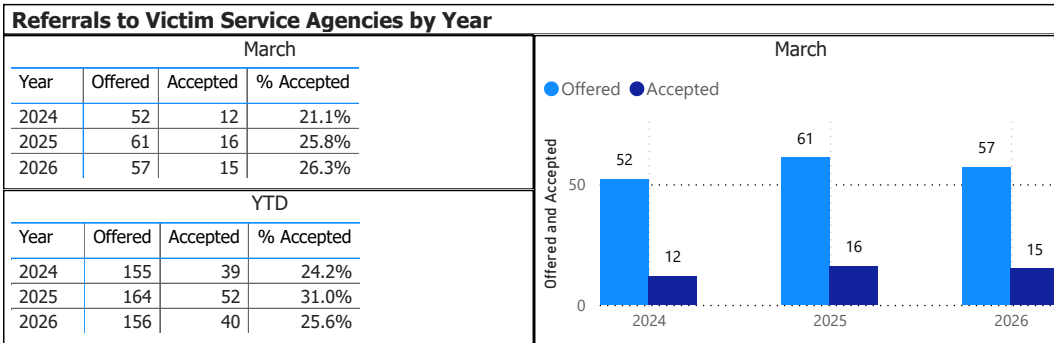
Location code(s): 6B00 - BRANT COUNTY

Area(s): 6002 - Brant East, 6003 - Brant West, 6006 - Paris, 6007 - Brant North, 6930 - Hwy 24, 6931 - Hwy 403

Data source date:
02-Apr-2026

Report Generated on:
02-Apr-2026 3:13:02 PM

OPP Detachment Board Report Records Management System March 2026



Referrals Accepted (%) by Age Group

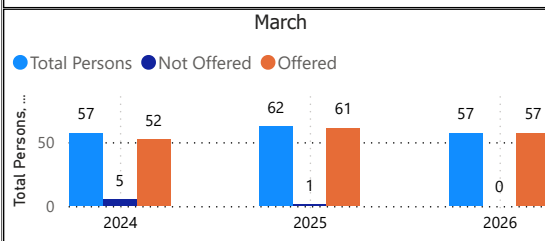
March			
PersonAgeRange	2024	2025	2026
	2.2%		
11 - 16	100.0%		0.0%
17 - 25	100.0%	25.0%	66.7%
26 - 45	85.7%	22.5%	23.1%
46 - 65	100.0%	42.9%	30.0%
Over 65		0.0%	20.0%

YTD			
PersonAgeRange	2024	2025	2026
	5.5%		
11 - 16	100.0%	60.0%	20.0%
17 - 25	100.0%	41.2%	55.6%
26 - 45	91.7%	22.4%	26.9%
46 - 65	100.0%	50.0%	20.0%
6 - 10	100.0%	0.0%	
Over 65	100.0%	22.2%	26.7%
Under 6		0.0%	

Referrals Not Offered

March			
ServicesNotOfferedReason	2024	2025	2026
	0	0	0
Victim deceased or unable to respond	5	1	0
Victim resides outside Ontario	0	0	0

YTD			
ServicesNotOfferedReason	2024	2025	2026
	0	0	0
Victim deceased or unable to respond	6	3	0
Victim resides outside Ontario	0	1	0



Detachment: 6B - BRANT COUNTY

Location code(s): 6B00 - BRANT COUNTY

Area(s): 6002 - Brant East, 6003 - Brant West, 6006 - Paris, 6007 - Brant North, 6930 - Hwy 24, 6931 - Hwy 403

Data source date:
02-Apr-2026

Report Generated on:
02-Apr-2026 3:13:02 PM

OPP Detachment Board Report
Report Information Page

Report Data Source Information:

Data Sources Utilized

- Niche RMS – CTSB Data Feed
- Collision Reporting System (eCRS)
- POIB File Manager
- Daily Activity Reporting System

Niche RMS

RMS data presented in this report is dynamic in nature and any numbers may change over time as the OPP continue to investigate and solve crime.

The following report tabs acquire their data from the OPP Niche RMS – CTSB Data Feed

- Complaints (Public Complaints Section Only)
- Charges
- Warnings
- Violent Crime
- Property Crime
- Drug Crime
- Clearance Rate
- Unfounded
- Other Crime
- Youth Charges
- MHA – Mental Health Act
- Overdose
- Victim Services

Collision Reporting System (eCRS)

Traffic related data for Collisions and Fatalities are collected from the OPP eCRS application.

The following report tabs acquire their data from the OPP eCRS (Collision Reporting System)

- Collisions
- Fatalities

DAR (Daily Activity Reporting)

Patrol hours are collected from the OPP DAR application.

The following report tabs acquire their data from the OPP DAR (Daily Activity Reporting)

- Complaints (Patrol Hours Section Only)