

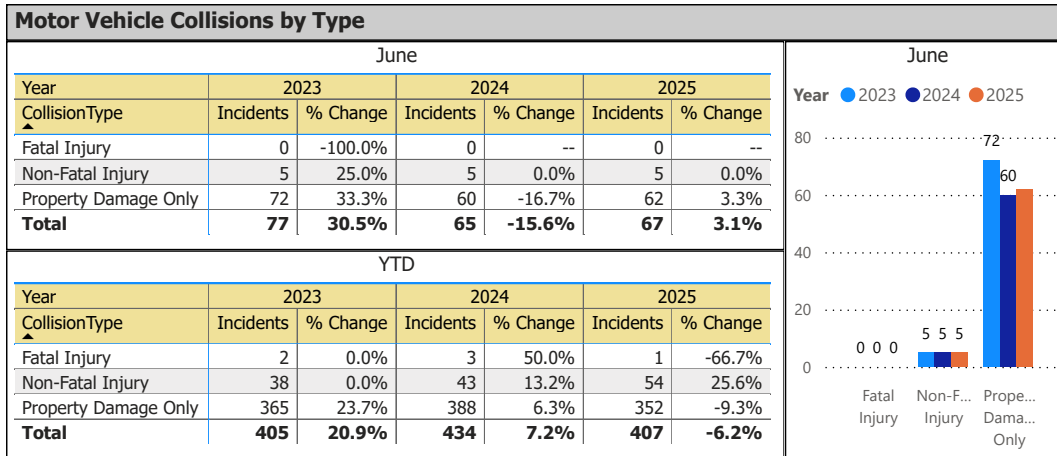


BRANT DETACHMENT STATISTICS REPORT

July 22nd, 2025



OPP Detachment Board Report Collision Reporting System June 2025



Data source (Collision Reporting System) date:
07-Jul-2025

Detachment: 6B - BRANT COUNTY

Location code(s): 6B00 - BRANT COUNTY

Area(s): 6002 - Brant East, 6003 - Brant West, 6006 - Paris, 6007 - Brant North, 6930 - Hwy 24, 6931 - Hwy 403

Data source date:
07-Jul-2025

Report Generated on:
08-Jul-2025 2:12:50 PM



OPP Detachment Board Report Collision Reporting System June 2025

Fatalities in Detachment Area - Incidents									
June									
Type	Motor Vehicle			Motorized Snow Vehicle			Off-Road Vehicle		
Year	Alcohol/Drugs	Incidents	% Change	Alcohol/Drugs	Incidents	% Change	Alcohol/Drugs	Incidents	% Change
2023	0	0	-100.0%	0	0	--	0	0	--
2024	0	0	--	0	0	--	0	0	--
2025	0	0	--	0	0	--	0	0	--
YTD									
Type	Motor Vehicle			Motorized Snow Vehicle			Off-Road Vehicle		
Year	Alcohol/Drugs	Incidents	% Change	Alcohol/Drugs	Incidents	% Change	Alcohol/Drugs	Incidents	% Change
2023	0	2	0.0%	0	0	--	0	0	--
2024	2	3	50.0%	0	0	--	0	0	--
2025	0	1	-66.7%	0	0	--	0	0	--
Fatalities in Detachment Area - Persons Killed									
June									
Type	Motor Vehicle		Motorized Snow Vehicle		Off-Road Vehicle				
Year	Persons Killed	% Change	Persons Killed	% Change	Persons Killed	% Change			
2023	0	-100.0%	0	--	0	--			
2024	0	--	0	--	0	--			
2025	0	--	0	--	0	--			
YTD									
Type	Motor Vehicle		Motorized Snow Vehicle		Off-Road Vehicle				
Year	Persons Killed	% Change	Persons Killed	% Change	Persons Killed	% Change			
2023	2	0.0%	0	--	0	--			
2024	3	50.0%	0	--	0	--			
2025	1	-66.7%	0	--	0	--			
Primary Causal Factors in Fatal Motor Vehicle Collisions									
June				YTD					
	2023	2024	2025		2023	2024	2025		
Speeding	0	0	0	Speeding	0	0	0		
Speeding % Change	--	--	--	Speeding % Change	-100.0%	--	--		
Distracted	0	0	0	Distracted	0	0	0		
Distracted % Change	--	--	--	Distracted % Change	--	--	--		
Alcohol/Drugs	0	0	0	Alcohol/Drugs	0	2	0		
Alcohol/Drugs % Change	--	--	--	Alcohol/Drugs % Change	-100.0%	--	-100.0%		
Wildlife	0	0	0	Wildlife	0	0	0		
Wildlife % Change	--	--	--	Wildlife % Change	--	--	--		
NoSeatbelt	0	0	0	NoSeatbeltYTD	0	0	1		
NoSeatbelt YoY%	--	--	--	NoSeatbeltYTD YoY%	--	--	--		
June									
Speeding, Distracted, Al...								<ul style="list-style-type: none">SpeedingDistractedAlcohol/DrugsWildlifeNoSeatbelt	

Data source (Collision Reporting System) date:
07-Jul-2025

Detachment: 6B - BRANT COUNTY

Location code(s): 6B00 - BRANT COUNTY

Area(s): 6002 - Brant East, 6003 - Brant West, 6006 - Paris, 6007 - Brant North, 6930 - Hwy 24, 6931 - Hwy 403

Data source date:
07-Jul-2025

Report Generated on:
08-Jul-2025 2:12:50 PM



OPP Detachment Board Report Records Management System June 2025

Criminal Code and Provincial Statute Charges Laid

June

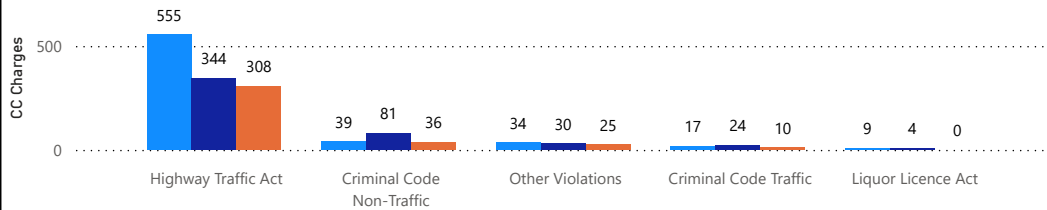
Year	2023		2024		2025	
ChargeCategory1	Offence Count	% Change	Offence Count	% Change	Offence Count	% Change
Criminal Code Non-Traffic	39	-73.6%	81	107.7%	36	-55.6%
Criminal Code Traffic	17	142.9%	24	41.2%	10	-58.3%
Highway Traffic Act	555	32.1%	344	-38.0%	308	-10.5%
Liquor Licence Act	9	80.0%	4	-55.6%	0	-100.0%
Other Violations	34	-17.1%	30	-11.8%	25	-16.7%
Total	654	5.3%	483	-26.1%	379	-21.5%

YTD

Year	2023		2024		2025	
ChargeCategory1	Offence Count	% Change	Offence Count	% Change	Offence Count	% Change
Criminal Code Non-Traffic	285	-35.1%	261	-8.4%	197	-24.5%
Criminal Code Traffic	108	52.1%	110	1.9%	96	-12.7%
Highway Traffic Act	3,738	32.5%	2,242	-40.0%	2,756	22.9%
Liquor Licence Act	21	-22.2%	22	4.8%	8	-63.6%
Other Violations	282	12.8%	189	-33.0%	200	5.8%
Total	4,434	22.9%	2,824	-36.3%	3,257	15.3%

June

Year ● 2023 ● 2024 ● 2025



Traffic Related Charges

June

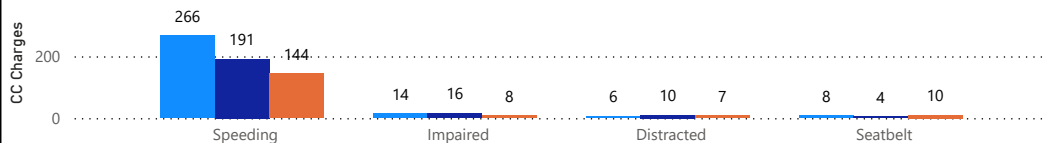
Year	2023		2024		2025	
ChargeCategory2	Offence Count	% Change	Offence Count	% Change	Offence Count	% Change
Speeding	266	-14.2%	191	-28.2%	144	-24.6%
Seatbelt	8	166.7%	4	-50.0%	10	150.0%
Impaired	14	180.0%	16	14.3%	8	-50.0%
Distracted	6	500.0%	10	66.7%	7	-30.0%

YTD

Year	2023		2024		2025	
ChargeCategory2	Offence Count	% Change	Offence Count	% Change	Offence Count	% Change
Speeding	2,170	7.3%	1,452	-33.1%	1,455	0.2%
Seatbelt	33	230.0%	15	-54.5%	27	80.0%
Impaired	69	50.0%	63	-8.7%	67	6.3%
Distracted	23	228.6%	19	-17.4%	24	26.3%

June

Year ● 2023 ● 2024 ● 2025



Detachment: 6B - BRANT COUNTY

Location code(s): 6B00 - BRANT COUNTY

Area(s): 6002 - Brant East, 6003 - Brant West, 6006 - Paris, 6007 - Brant North, 6930 - Hwy 24, 6931 - Hwy 403

Data source date:

7-Jul-25

Report Generated on:

08-Jul-2025 2:12:50 PM



OPP Detachment Board Report Records Management System June 2025

eTicketing Warnings

June

Year	2024		2025	
Type	Total	% Change	Total	% Change
Warning	146	-28.8%	163	11.6%

YTD

Year	2024		2025	
Type	Total	% Change	Total	% Change
Warning	1,113	-21.8%	947	-14.9%

June

Type ● Warning



Note: The eTicketing system was not fully implemented until the end of 2022, therefore data is only available beginning in 2023. % Change in 2023 may appear higher in this report due to the incomplete 2022 data.

Detachment: 6B - BRANT COUNTY

Location code(s): 6B00 - BRANT COUNTY

Area(s): 6002 - Brant East, 6003 - Brant West, 6006 - Paris, 6007 - Brant North, 6930 - Hwy 24, 6931 - Hwy 403

Data source date:

7-Jul-25

Report Generated on:

08-Jul-2025 2:15:12 PM



OPP Detachment Board Report Records Management System June 2025

Violent Crime

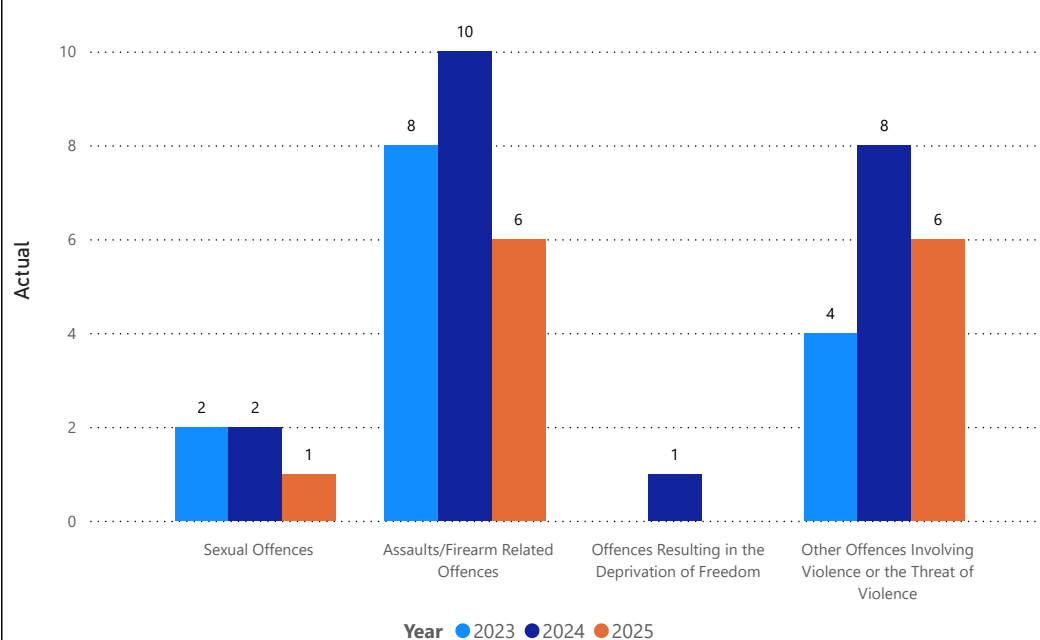
June

Year	2023		2024		2025	
ViolationGrp	Actual	% Change	Actual	% Change	Actual	% Change
Homicides	0	--	0	--	0	--
Other Offences Causing Death	0	--	0	--	0	--
Attempted Murder	0	--	0	--	0	--
Sexual Offences	2	100.0%	2	0.0%	1	-50.0%
Assaults/Firearm Related Offences	8	14.3%	10	25.0%	6	-40.0%
Offences Resulting in the Deprivation of Freedom	0	-100.0%	1	--	0	-100.0%
Robbery	0	--	0	--	0	--
Other Offences Involving Violence or the Threat of Violence	4	-20.0%	8	100.0%	6	-25.0%
Offences in Relation to Sexual Services	0	--	0	--	0	--
Total	14	0.0%	21	50.0%	13	-38.1%

YTD

Year	2023		2024		2025	
ViolationGrp	Actual	% Change	Actual	% Change	Actual	% Change
Homicides	0	--	0	--	0	--
Other Offences Causing Death	0	--	0	--	0	--
Attempted Murder	0	--	0	--	0	--
Sexual Offences	19	90.0%	15	-21.1%	9	-40.0%
Assaults/Firearm Related Offences	61	24.5%	52	-14.8%	43	-17.3%
Offences Resulting in the Deprivation of Freedom	2	-33.3%	1	-50.0%	0	-100.0%
Robbery	1	0.0%	1	0.0%	0	-100.0%
Other Offences Involving Violence or the Threat of Violence	28	16.7%	33	17.9%	34	3.0%
Offences in Relation to Sexual Services	0	--	0	--	0	--
Total	111	27.6%	102	-8.1%	86	-15.7%

June



Detachment: 6B - BRANT COUNTY

Location code(s): 6B00 - BRANT COUNTY

Area(s): 6002 - Brant East, 6003 - Brant West, 6006 - Paris, 6007 - Brant North, 6930 - Hwy 24, 6931 - Hwy 403

Data source date:

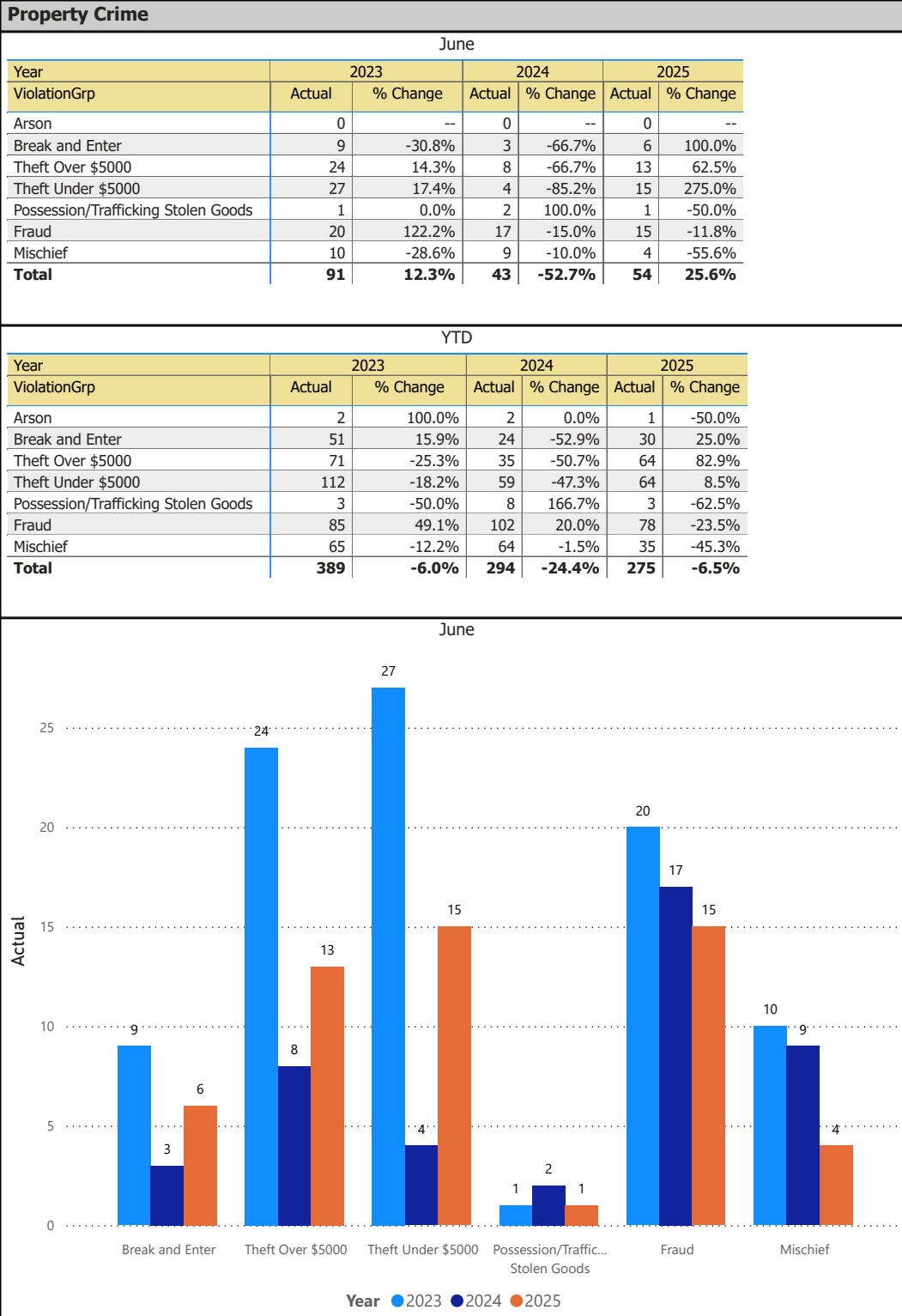
07-Jul-2025

Report Generated on:

08-Jul-2025 2:12:50 PM



OPP Detachment Board Report Records Management System June 2025



Detachment: 6B - BRANT COUNTY

Location code(s): 6B00 - BRANT COUNTY

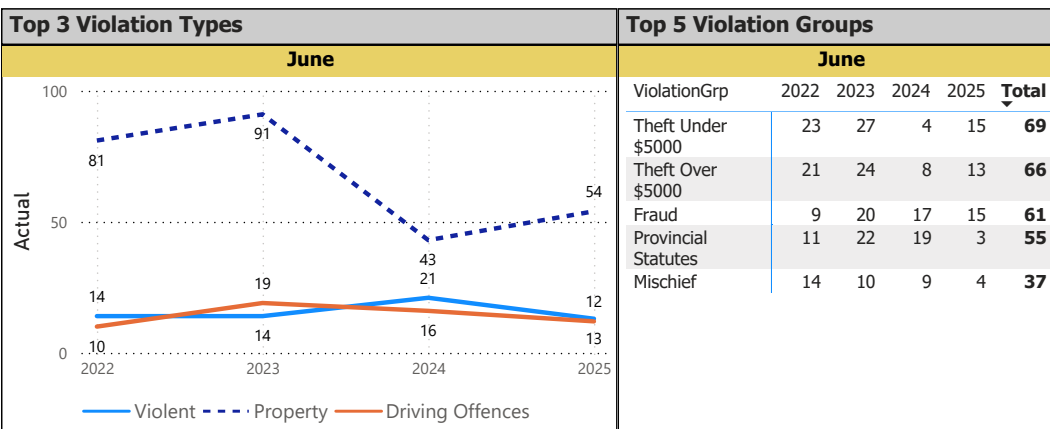
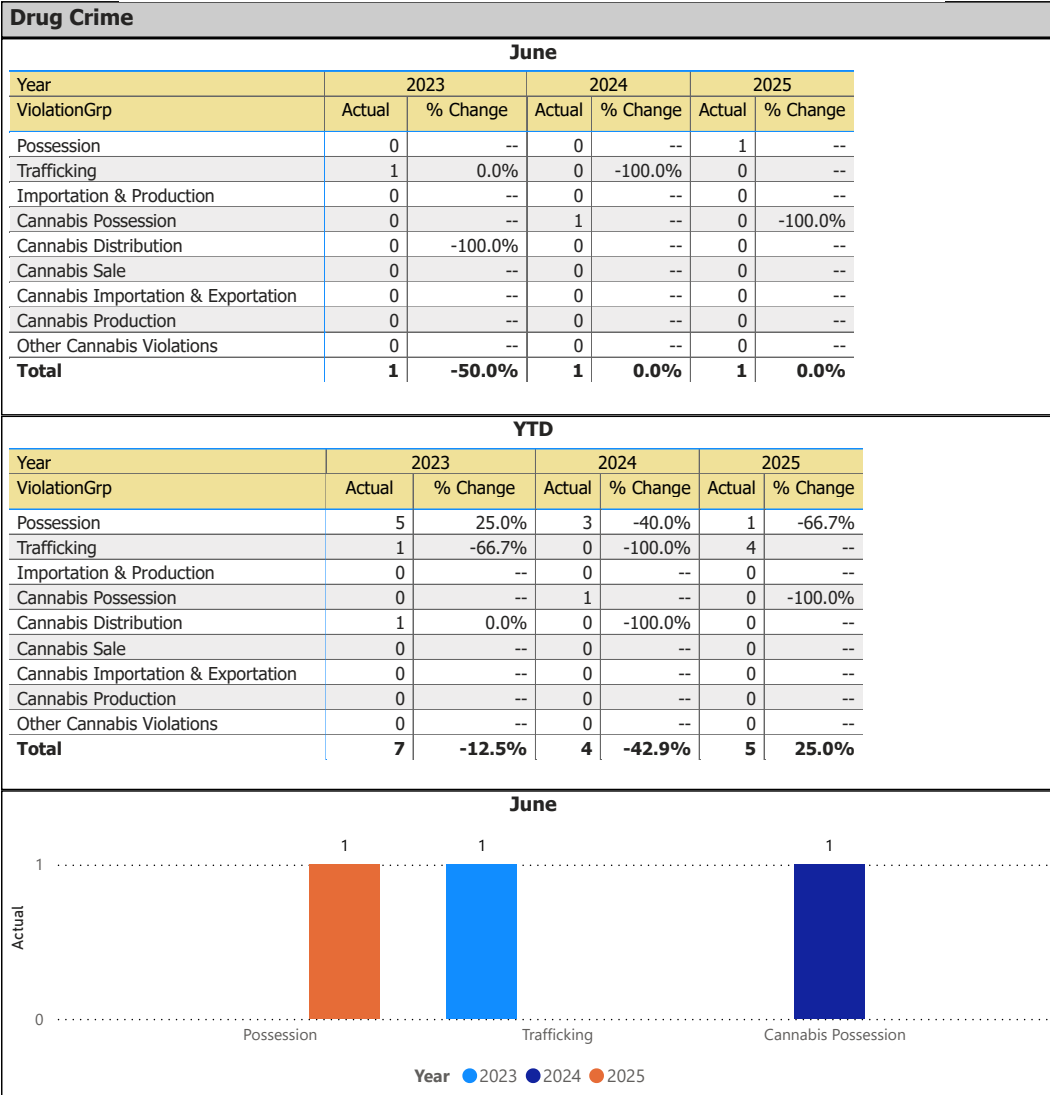
Area(s): 6002 - Brant East, 6003 - Brant West, 6006 - Paris, 6007 - Brant North, 6930 - Hwy 24, 6931 - Hwy 403

Data source date:
07-Jul-2025

Report Generated on:
08-Jul-2025 2:12:50 PM



OPP Detachment Board Report Records Management System June 2025



Detachment: 6B - BRANT COUNTY

Location code(s): 6B00 - BRANT COUNTY

Area(s): 6002 - Brant East, 6003 - Brant West, 6006 - Paris, 6007 - Brant North, 6930 - Hwy 24, 6931 - Hwy 403

Data source date:

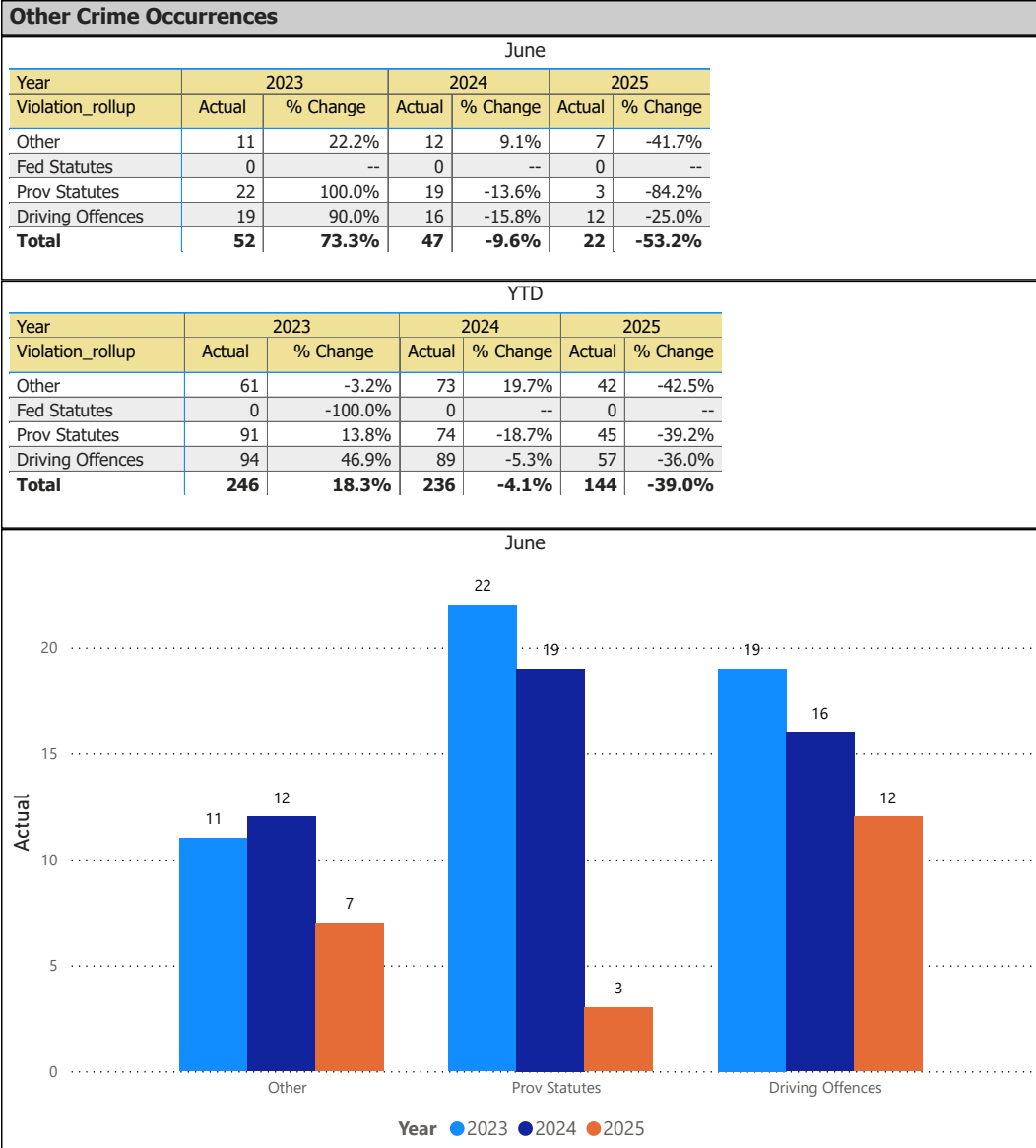
07-Jul-2025

Report Generated on:

08-Jul-2025 2:12:50 PM



OPP Detachment Board Report Records Management System June 2025



Detachment: 6B - BRANT COUNTY

Location code(s): 6B00 - BRANT COUNTY

Area(s): 6002 - Brant East, 6003 - Brant West, 6006 - Paris, 6007 - Brant North, 6930 - Hwy 24, 6931 - Hwy 403

Data source date:

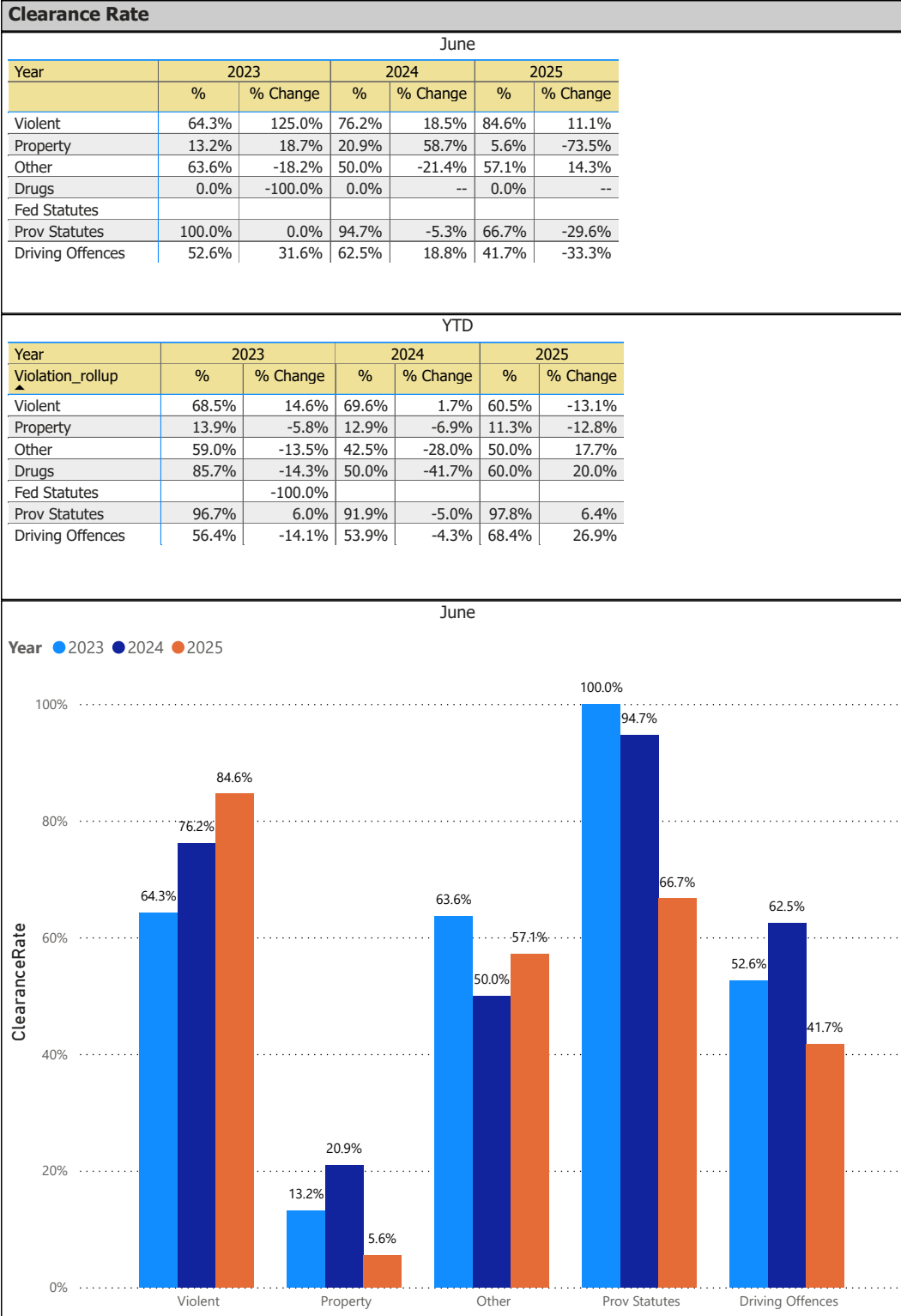
07-Jul-2025

Report Generated on:

08-Jul-2025 2:12:50 PM



OPP Detachment Board Report Records Management System June 2025



Detachment: 6B - BRANT COUNTY

Location code(s): 6B00 - BRANT COUNTY

Area(s): 6002 - Brant East, 6003 - Brant West, 6006 - Paris, 6007 - Brant North, 6930 - Hwy 24, 6931 - Hwy 403

Data source date:

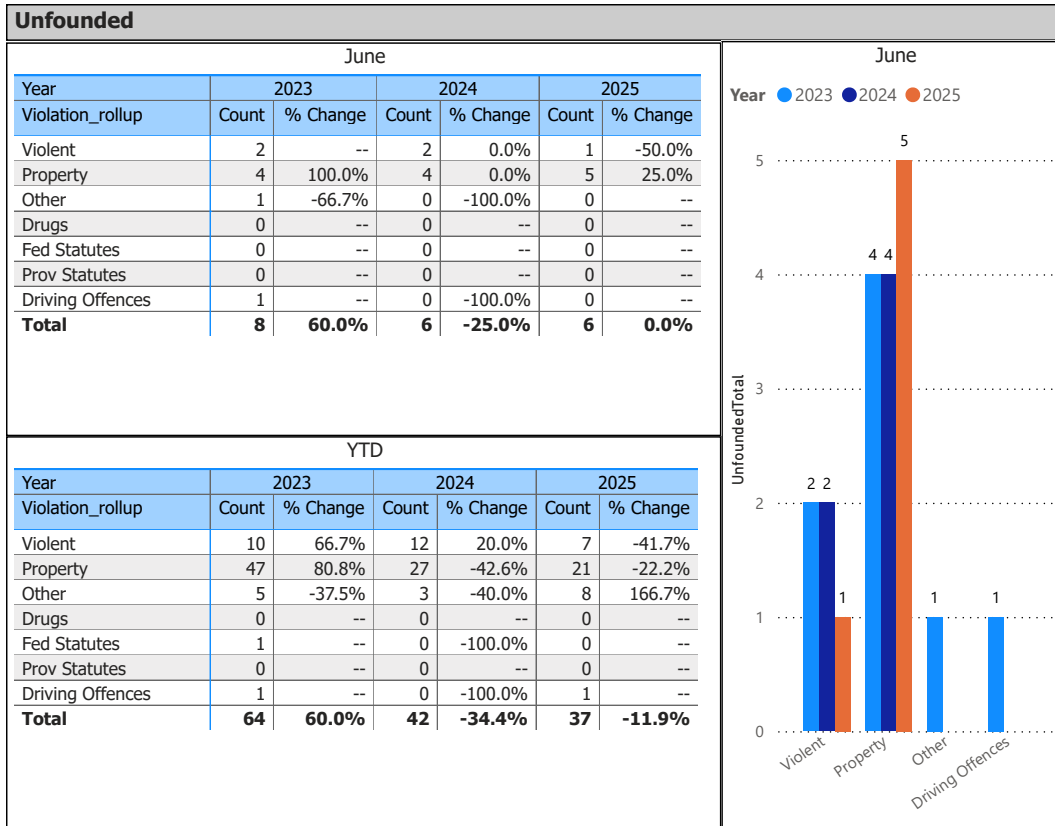
07-Jul-2025

Report Generated on:

08-Jul-2025 2:12:50 PM



OPP Detachment Board Report Records Management System June 2025



Detachment: 6B - BRANT COUNTY

Location code(s): 6B00 - BRANT COUNTY

Area(s): 6002 - Brant East, 6003 - Brant West, 6006 - Paris, 6007 - Brant North, 6930 - Hwy 24, 6931 - Hwy 403

Data source date:

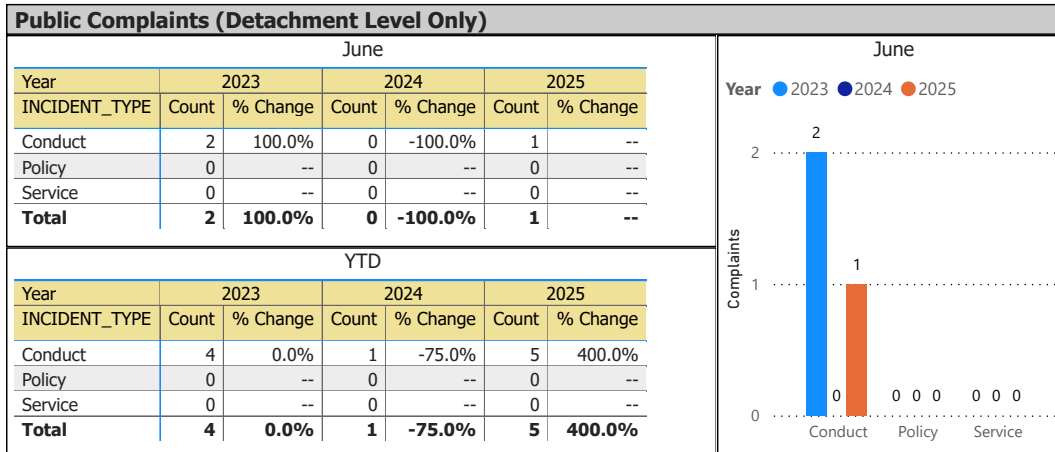
07-Jul-2025

Report Generated on:

08-Jul-2025 2:12:50 PM



OPP Detachment Board Report Records Management System June 2025



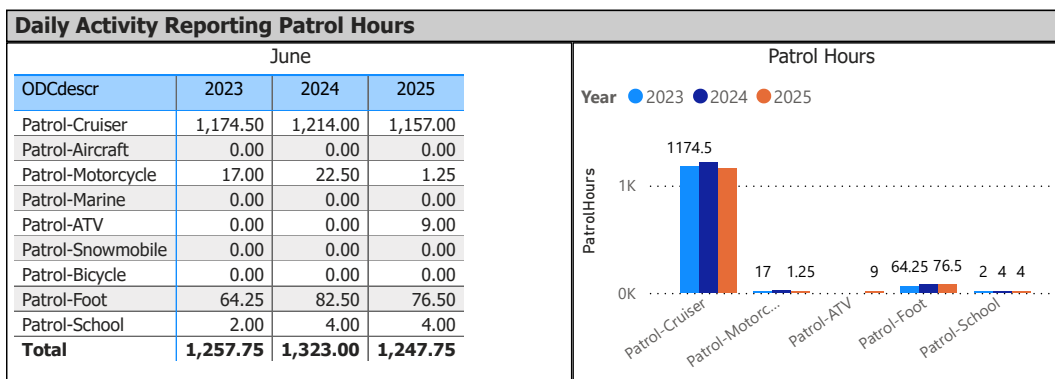
Data source: RMS Data Feed

Ontario Provincial Police, Professional Standards Bureau Commander Reports - File Manager System

Data source date:

07-Jul-2025

Daily Activity Reporting



Data source (Daily Activity Reporting System) date:

07-Jul-2025

Detachment: 6B - BRANT COUNTY

Location code(s): 6B00 - BRANT COUNTY

Data source date:

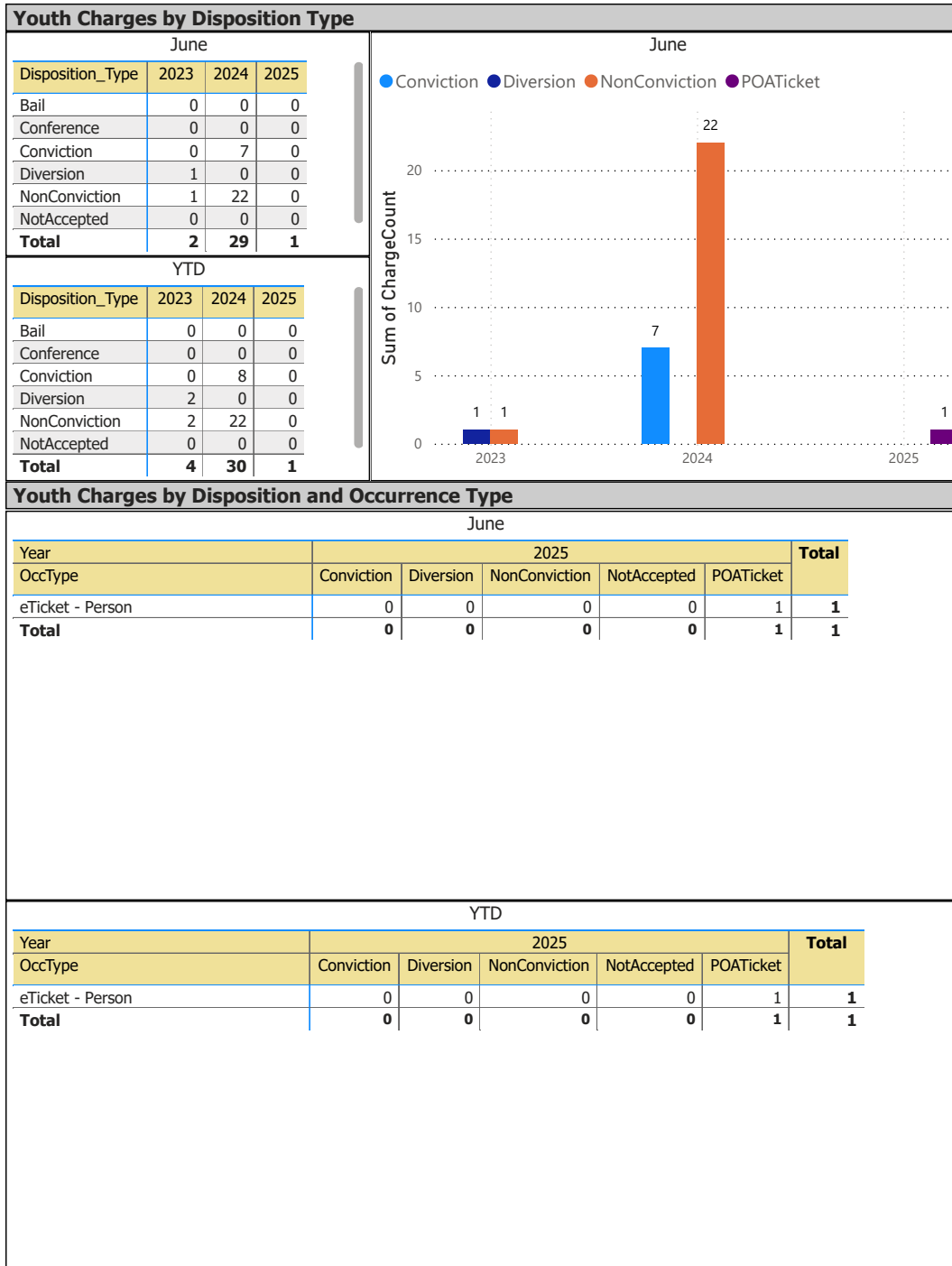
07-Jul-2025

Report Generated on:

08-Jul-2025 2:12:50 PM



OPP Detachment Board Report
Records Management System
June 2025



The tables and chart on this page present summarized youth charges by disposition and occurrence type that have been recorded in the OPP Niche RMS application. Of note... the Niche data sourced for this report page only lists youth charges that have had a disposition type entered against them. Therefore, please be aware that the counts of youth charges entries on this report page are under stating the potential sum of youth charges that are in OPP Niche RMS.

Detachment: 6B - BRANT COUNTY

Location code(s): 6B00 - BRANT COUNTY

Area(s): 6002 - Brant East, 6003 - Brant West, 6006 - Paris, 6007 - Brant North, 6930 - Hwy 24, 6931 - Hwy 403

Data source date:

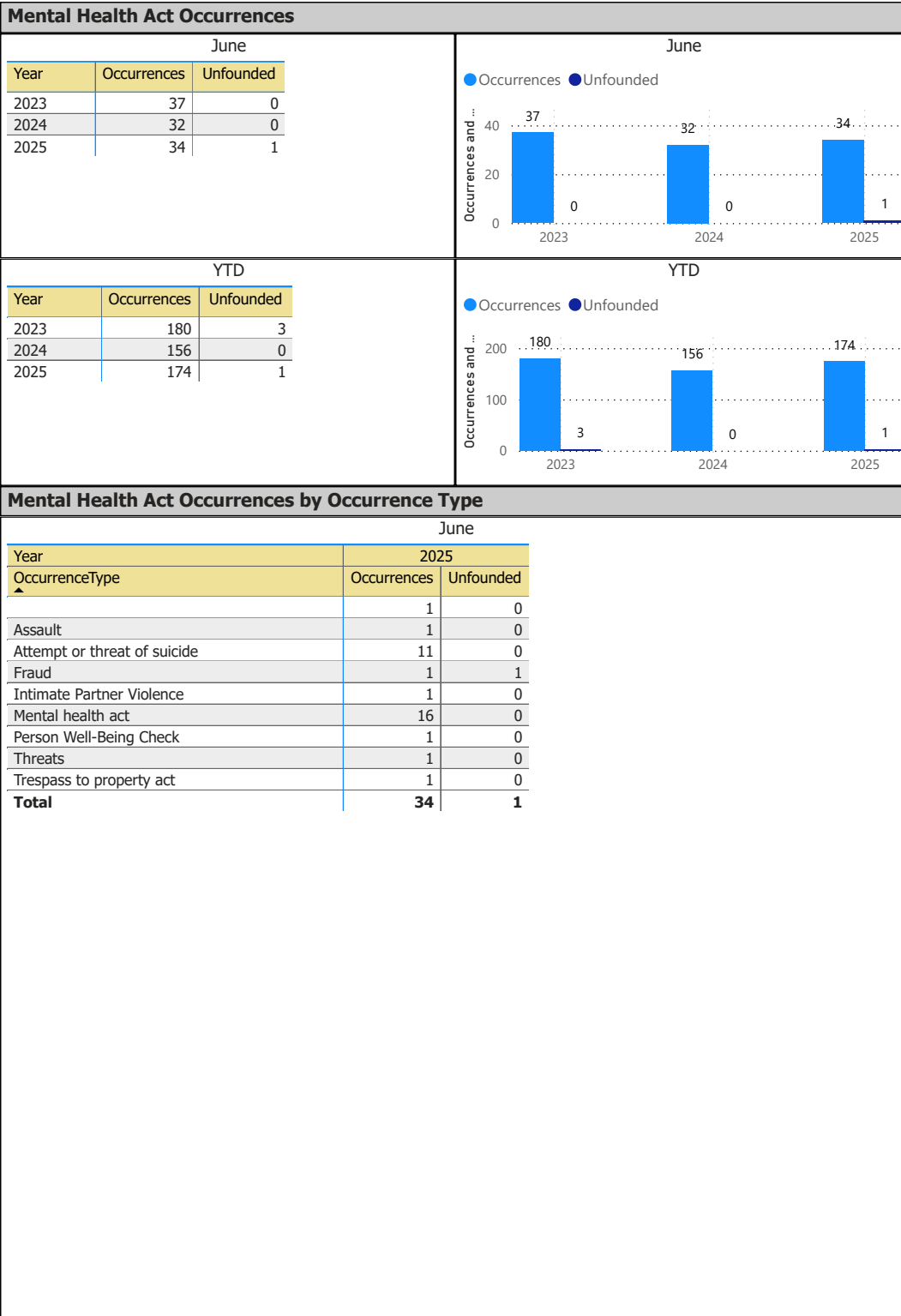
07-Jul-2025

Report Generated on:

08-Jul-2025 2:17:26 PM



OPP Detachment Board Report Records Management System June 2025



Mental Health Act Occurrences by Occurrence Type

June

Year	2025	
OccurrenceType	Occurrences	Unfounded
	1	0
Assault	1	0
Attempt or threat of suicide	11	0
Fraud	1	1
Intimate Partner Violence	1	0
Mental health act	16	0
Person Well-Being Check	1	0
Threats	1	0
Trespass to property act	1	0
Total	34	1

Detachment: 6B - BRANT COUNTY

Location code(s): 6B00 - BRANT COUNTY

Area(s): 6002 - Brant East, 6003 - Brant West, 6006 - Paris, 6007 - Brant North, 6930 - Hwy 24, 6931 - Hwy 403

Data source date:

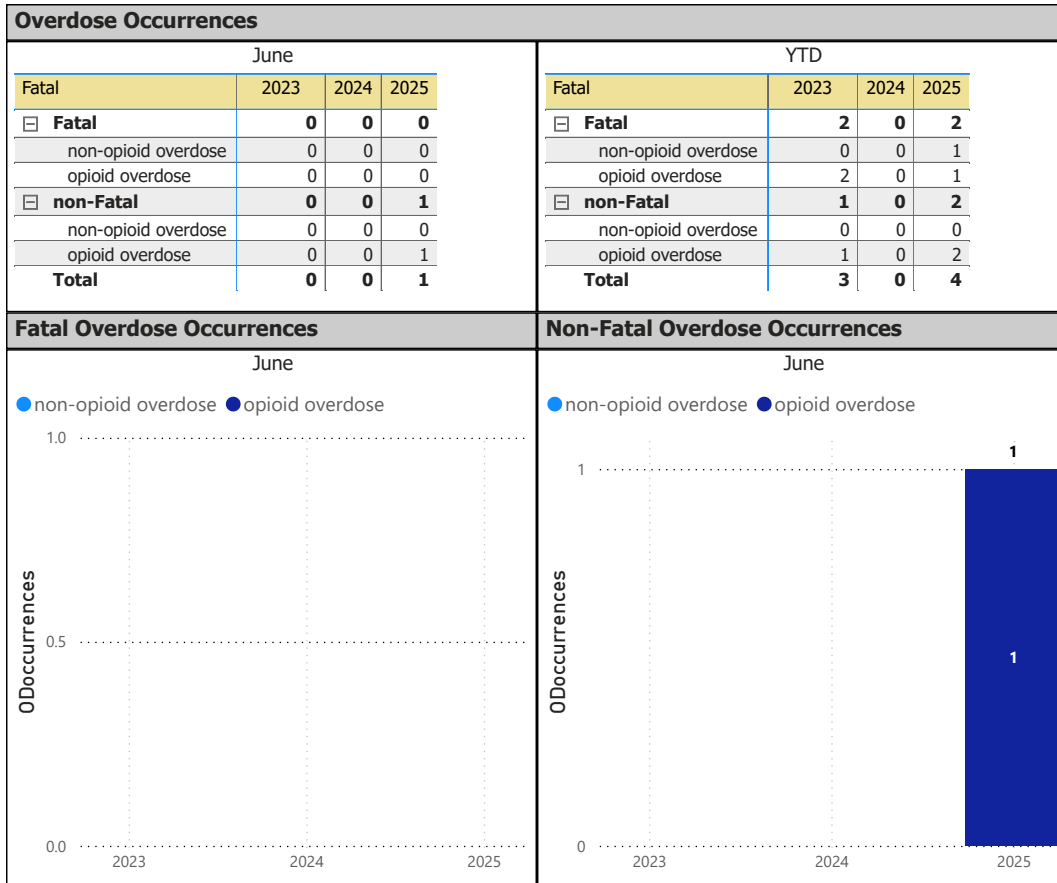
07-Jul-2025

Report Generated on:

08-Jul-2025 2:17:58 PM



OPP Detachment Board Report Records Management System June 2025



Detachment: 6B - BRANT COUNTY
Location code(s): 6B00 - BRANT COUNTY

Area(s): 6002 - Brant East, 6003 - Brant West, 6006 - Paris, 6007 - Brant North, 6930 - Hwy 24, 6931 - Hwy 403
Data source date:
07-Jul-2025

Report Generated on:
08-Jul-2025 2:17:58 PM



OPP Detachment Board Report Records Management System June 2025



OPP Detachment Board Report
Report Information Page

Report Data Source Information:

Data Sources Utilized

- Niche RMS – CTSB Data Feed
- Collision Reporting System (eCRS)
- POIB File Manager
- Daily Activity Reporting System

Niche RMS

RMS data presented in this report is dynamic in nature and any numbers may change over time as the OPP continue to investigate and solve crime.

The following report tabs acquire their data from the OPP Niche RMS – CTSB Data Feed

- Complaints (Public Complaints Section Only)
- Charges
- Warnings
- Violent Crime
- Property Crime
- Drug Crime
- Clearance Rate
- Unfounded
- Other Crime
- Youth Charges
- MHA – Mental Health Act
- Overdose
- Victim Services

Collision Reporting System (eCRS)

Traffic related data for Collisions and Fatalities are collected from the OPP eCRS application.

The following report tabs acquire their data from the OPP eCRS (Collision Reporting System)

- Collisions
- Fatalities

DAR (Daily Activity Reporting)

Patrol hours are collected from the OPP DAR application.

The following report tabs acquire their data from the OPP DAR (Daily Activity Reporting)

- Complaints (Patrol Hours Section Only)