

RPT-0239-25 Attachment 1 - Location Map

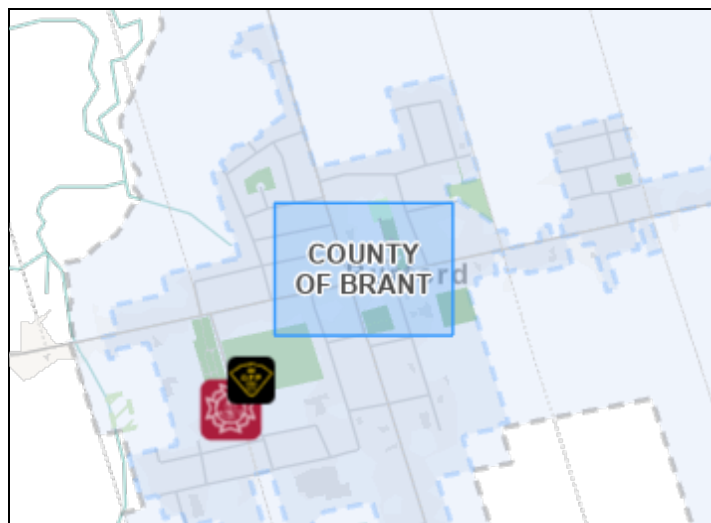
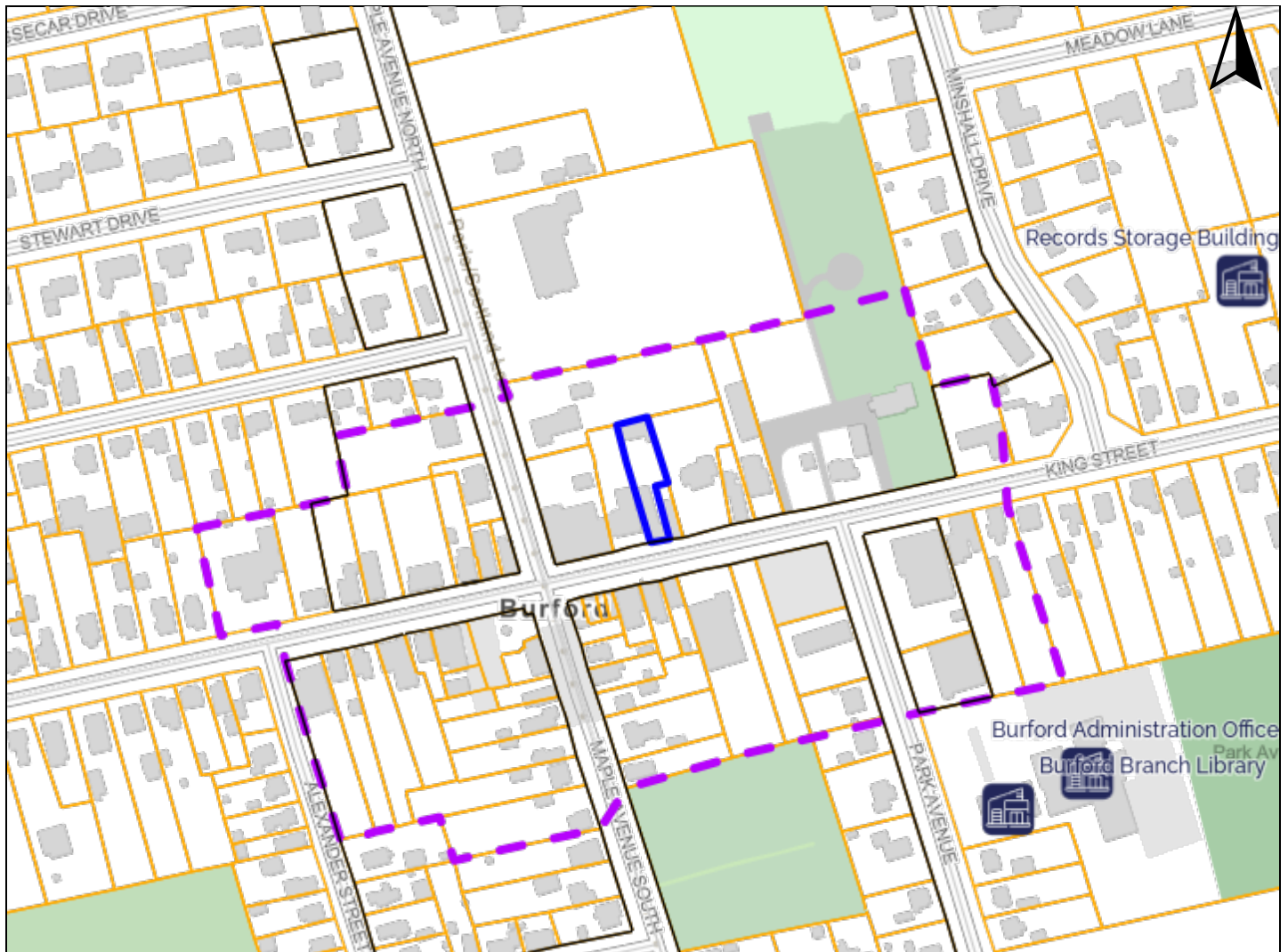
Community Improvement Plan

File No. BUR-25-01

114 KING STREET




Attachment 1 - Property Map



LEGEND

 Property Boundary

 Community Improvement Program Boundary

This map is for illustrative purposes only. Information contained thereon is not a substitute for professional review or site survey and is subject to change without notice. The County of Brant takes no responsibility for, nor guarantees, the accuracy for the information contained on this map. Any interpretations or conclusions drawn from this map are the sole responsibility of the user.