

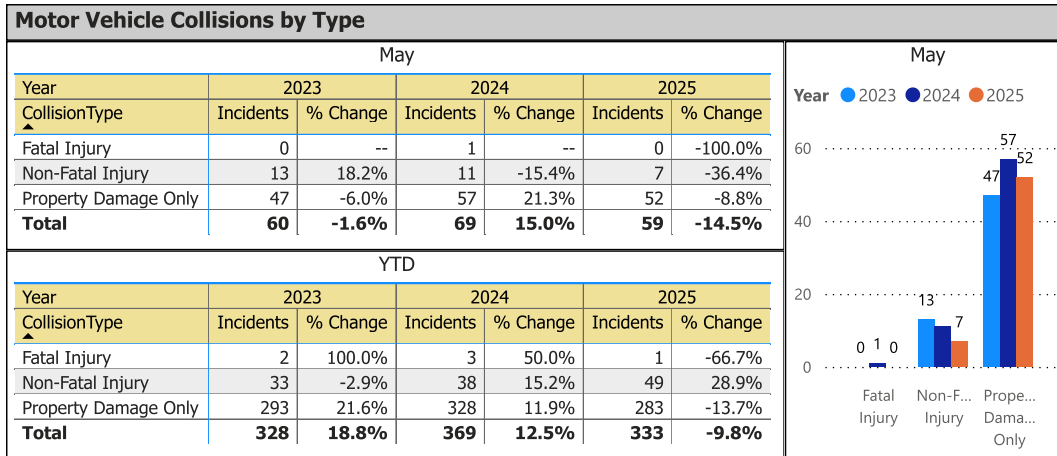


BRANT DETACHMENT STATISTICS REPORT

June 24th, 2025



OPP Detachment Board Report
Collision Reporting System
May 2025



Data source (Collision Reporting System) date:
02-Jun-2025

Detachment: 6B - BRANT COUNTY
Location code(s): 6B00 - BRANT COUNTY

Area(s): 6002 - Brant East, 6003 - Brant West, 6006 - Paris, 6007 - Brant North, 6930 - Hwy 24, 6931 - Hwy 403
Data source date:
02-Jun-2025

Report Generated on:
12-Jun-2025 10:59:45 AM



OPP Detachment Board Report
Collision Reporting System
May 2025

Fatalities in Detachment Area - Incidents

May									
Type	Motor Vehicle			Motorized Snow Vehicle			Off-Road Vehicle		
Year	Alcohol/Drugs	Incidents	% Change	Alcohol/Drugs	Incidents	% Change	Alcohol/Drugs	Incidents	% Change
2023	0	0	--	0	0	--	0	0	--
2024	1	1	--	0	0	--	0	0	--
2025	0	0	-100.0%	0	0	--	0	0	--

YTD									
Type	Motor Vehicle			Motorized Snow Vehicle			Off-Road Vehicle		
Year	Alcohol/Drugs	Incidents	% Change	Alcohol/Drugs	Incidents	% Change	Alcohol/Drugs	Incidents	% Change
2023	0	2	100.0%	0	0	--	0	0	--
2024	2	3	50.0%	0	0	--	0	0	--
2025	0	1	-66.7%	0	0	--	0	0	--

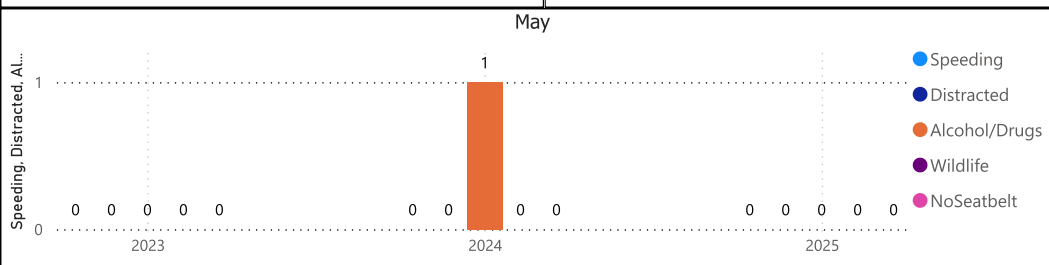
Fatalities in Detachment Area - Persons Killed

May						
Type	Motor Vehicle		Motorized Snow Vehicle		Off-Road Vehicle	
Year	Persons Killed	% Change	Persons Killed	% Change	Persons Killed	% Change
2023	0	--	0	--	0	--
2024	1	--	0	--	0	--
2025	0	-100.0%	0	--	0	--

YTD						
Type	Motor Vehicle		Motorized Snow Vehicle		Off-Road Vehicle	
Year	Persons Killed	% Change	Persons Killed	% Change	Persons Killed	% Change
2023	2	100.0%	0	--	0	--
2024	3	50.0%	0	--	0	--
2025	1	-66.7%	0	--	0	--

Primary Causal Factors in Fatal Motor Vehicle Collisions

May				YTD			
	2023	2024	2025		2023	2024	2025
Speeding	0	0	0	Speeding	0	0	0
Speeding % Change	--	--	--	Speeding % Change	-100.0%	--	--
Distracted	0	0	0	Distracted	0	0	0
Distracted % Change	--	--	--	Distracted % Change	--	--	--
Alcohol/Drugs	0	1	0	Alcohol/Drugs	0	2	0
Alcohol/Drugs % Change	--	--	-100.0%	Alcohol/Drugs % Change	-100.0%	--	-100.0%
Wildlife	0	0	0	Wildlife	0	0	0
Wildlife % Change	--	--	--	Wildlife % Change	--	--	--
NoSeatbelt	0	0	0	NoSeatbeltYTD	0	0	1
NoSeatbelt YoY%	--	--	--	NoSeatbeltYTD YoY%	--	--	--



Data source (Collision Reporting System) date:
02-Jun-2025

Detachment: 6B - BRANT COUNTY

Location code(s): 6B00 - BRANT COUNTY

Area(s): 6002 - Brant East, 6003 - Brant West, 6006 - Paris, 6007 - Brant North, 6930 - Hwy 24, 6931 - Hwy 403

Data source date:
02-Jun-2025

Report Generated on:
12-Jun-2025 10:59:45 AM



OPP Detachment Board Report Records Management System May 2025

Criminal Code and Provincial Statute Charges Laid

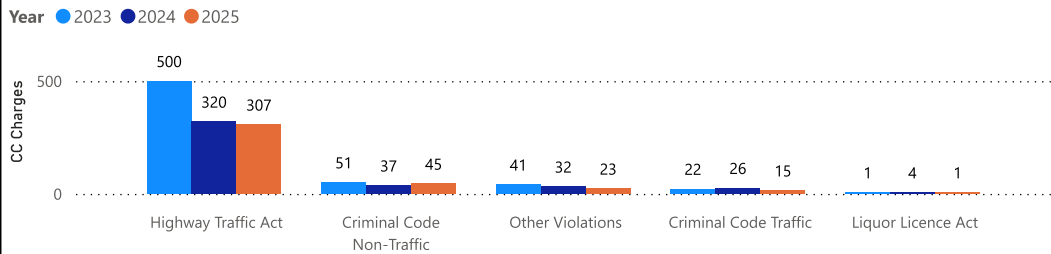
May

Year	2023		2024		2025	
ChargeCategory1	Offence Count	% Change	Offence Count	% Change	Offence Count	% Change
Criminal Code Non-Traffic	51	0.0%	37	-27.5%	45	21.6%
Criminal Code Traffic	22	120.0%	26	18.2%	15	-42.3%
Highway Traffic Act	500	-3.1%	320	-36.0%	307	-4.1%
Liquor Licence Act	1	-83.3%	4	300.0%	1	-75.0%
Other Violations	41	17.1%	32	-22.0%	23	-28.1%
Total	615	-0.5%	419	-31.9%	391	-6.7%

YTD

Year	2023		2024		2025	
ChargeCategory1	Offence Count	% Change	Offence Count	% Change	Offence Count	% Change
Criminal Code Non-Traffic	246	-15.5%	179	-27.2%	161	-10.1%
Criminal Code Traffic	91	42.2%	84	-7.7%	86	2.4%
Highway Traffic Act	3,183	32.5%	1,898	-40.4%	2,443	28.7%
Liquor Licence Act	12	-45.5%	18	50.0%	8	-55.6%
Other Violations	248	18.7%	159	-35.9%	169	6.3%
Total	3,780	26.5%	2,338	-38.1%	2,867	22.6%

May



Traffic Related Charges

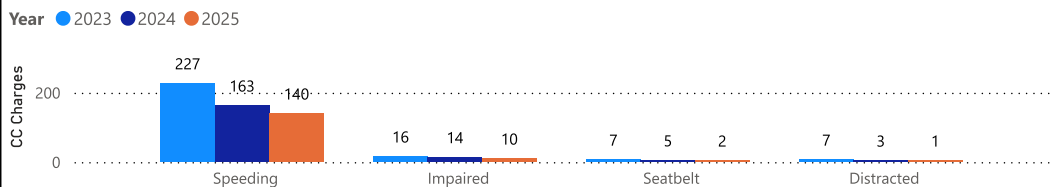
May

Year	2023		2024		2025	
ChargeCategory2	Offence Count	% Change	Offence Count	% Change	Offence Count	% Change
Speeding	227	-37.6%	163	-28.2%	140	-14.1%
Seatbelt	7	600.0%	5	-28.6%	2	-60.0%
Impaired	16	128.6%	14	-12.5%	10	-28.6%
Distracted	7	133.3%	3	-57.1%	1	-66.7%

YTD

Year	2023		2024		2025	
ChargeCategory2	Offence Count	% Change	Offence Count	% Change	Offence Count	% Change
Speeding	1,904	11.2%	1,261	-33.8%	1,308	3.7%
Seatbelt	25	257.1%	11	-56.0%	17	54.5%
Impaired	55	34.1%	46	-16.4%	59	28.3%
Distracted	17	183.3%	9	-47.1%	17	88.9%

May



Detachment: 6B - BRANT COUNTY

Location code(s): 6B00 - BRANT COUNTY

Area(s): 6002 - Brant East, 6003 - Brant West, 6006 - Paris, 6007 - Brant North, 6930 - Hwy 24, 6931 - Hwy 403

Data source date:

2-Jun-25

Report Generated on:

12-Jun-2025 10:59:45 AM



OPP Detachment Board Report Records Management System May 2025

eTicketing Warnings


May

Year	2024		2025	
Type	Total	% Change	Total	% Change
Warning	133	-44.4%	147	10.5%

YTD

Year	2024		2025	
Type	Total	% Change	Total	% Change
Warning	967	-20.7%	781	-19.2%

May



Note: The eTicketing system was not fully implemented until the end of 2022, therefore data is only available beginning in 2023. % Change in 2023 may appear higher in this report due to the incomplete 2022 data.

Detachment: 6B - BRANT COUNTY

Location code(s): 6B00 - BRANT COUNTY

Area(s): 6002 - Brant East, 6003 - Brant West, 6006 - Paris, 6007 - Brant North, 6930 - Hwy 24, 6931 - Hwy 403

Data source date:

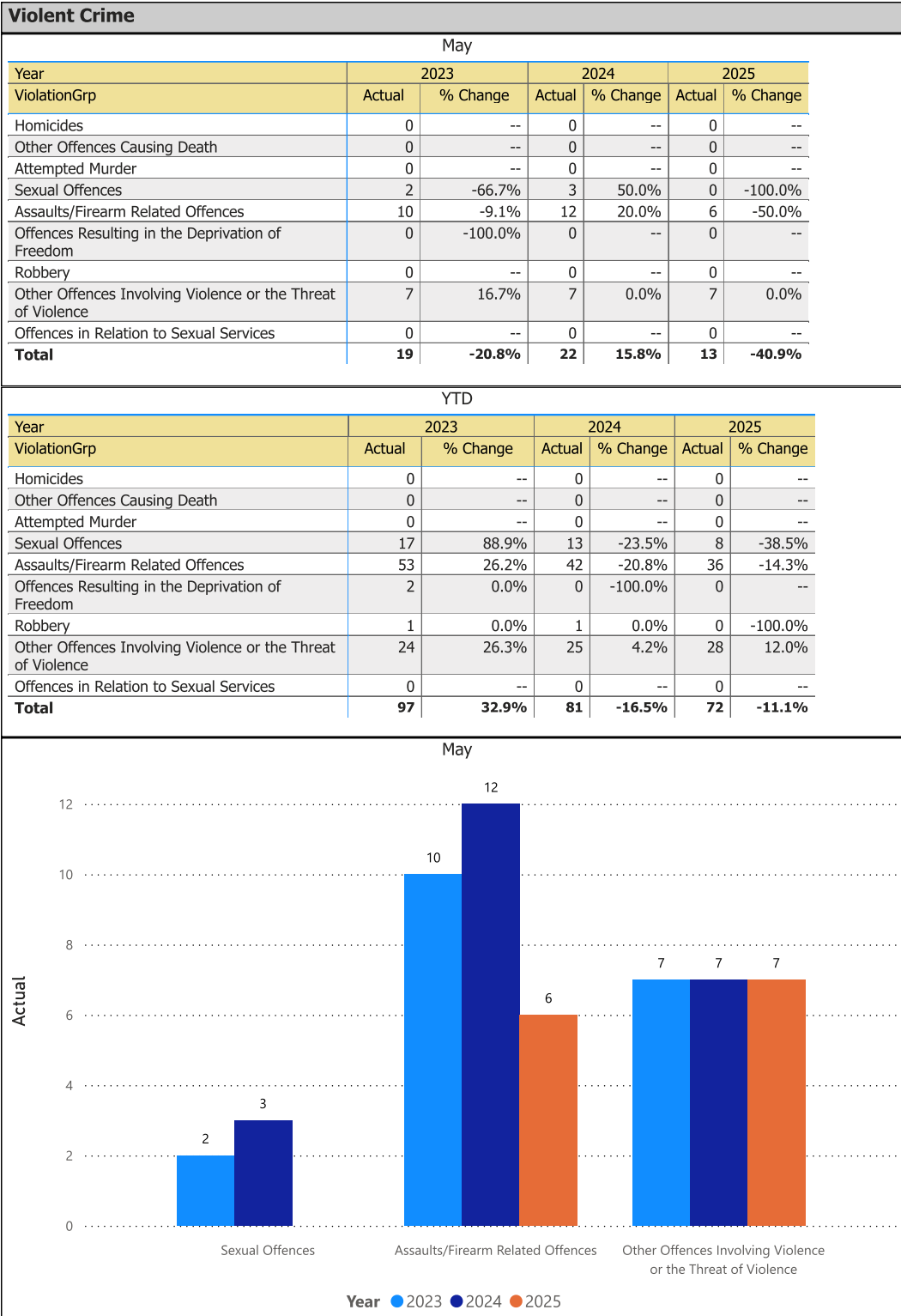
2-Jun-25

Report Generated on:

12-Jun-2025 11:00:28 AM



OPP Detachment Board Report Records Management System May 2025



Detachment: 6B - BRANT COUNTY

Location code(s): 6B00 - BRANT COUNTY

Area(s): 6002 - Brant East, 6003 - Brant West, 6006 - Paris, 6007 - Brant North, 6930 - Hwy 24, 6931 - Hwy 403

Data source date:

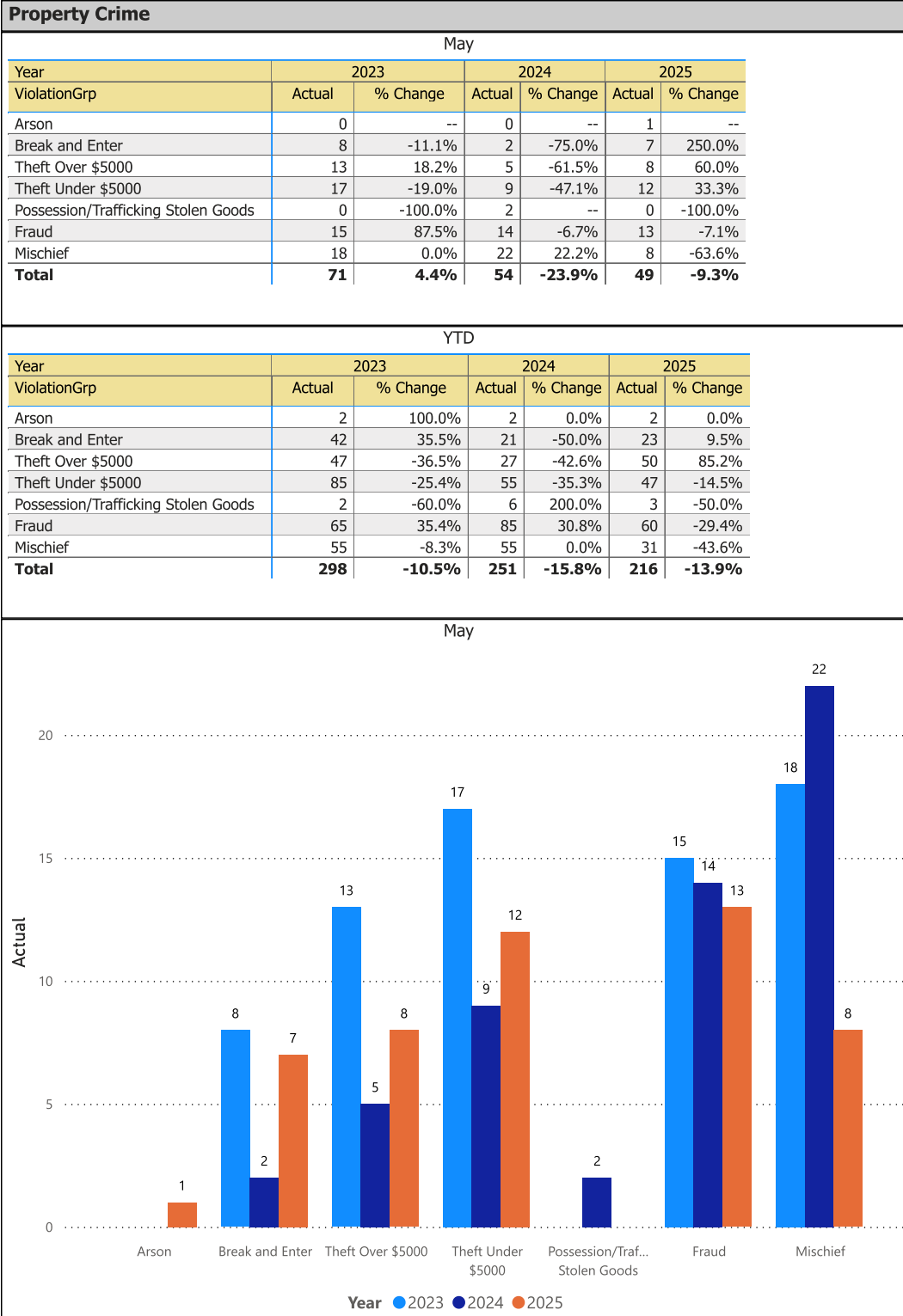
02-Jun-2025

Report Generated on:

12-Jun-2025 10:59:45 AM



OPP Detachment Board Report
Records Management System
May 2025



Detachment: 6B - BRANT COUNTY

Location code(s): 6B00 - BRANT COUNTY

Area(s): 6002 - Brant East, 6003 - Brant West, 6006 - Paris, 6007 - Brant North, 6930 - Hwy 24, 6931 - Hwy 403

Data source date:

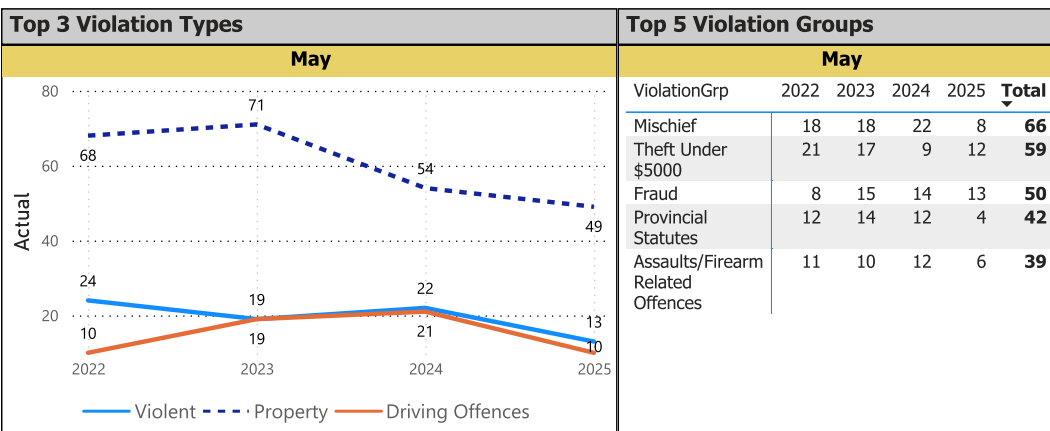
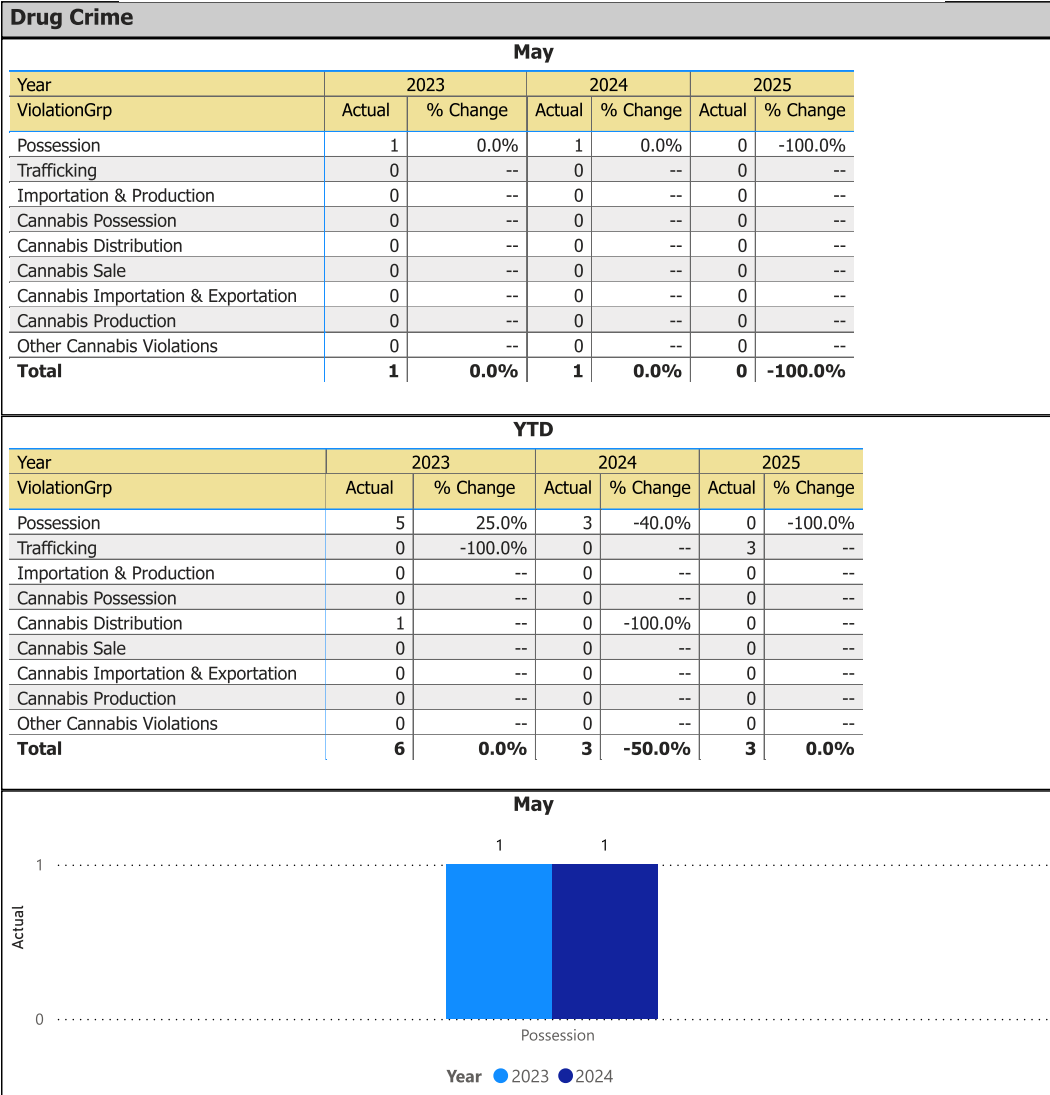
02-Jun-2025

Report Generated on:

12-Jun-2025 10:59:45 AM



OPP Detachment Board Report Records Management System May 2025



Detachment: 6B - BRANT COUNTY

Location code(s): 6B00 - BRANT COUNTY

Area(s): 6002 - Brant East, 6003 - Brant West, 6006 - Paris, 6007 - Brant North, 6930 - Hwy 24, 6931 - Hwy 403

Data source date:

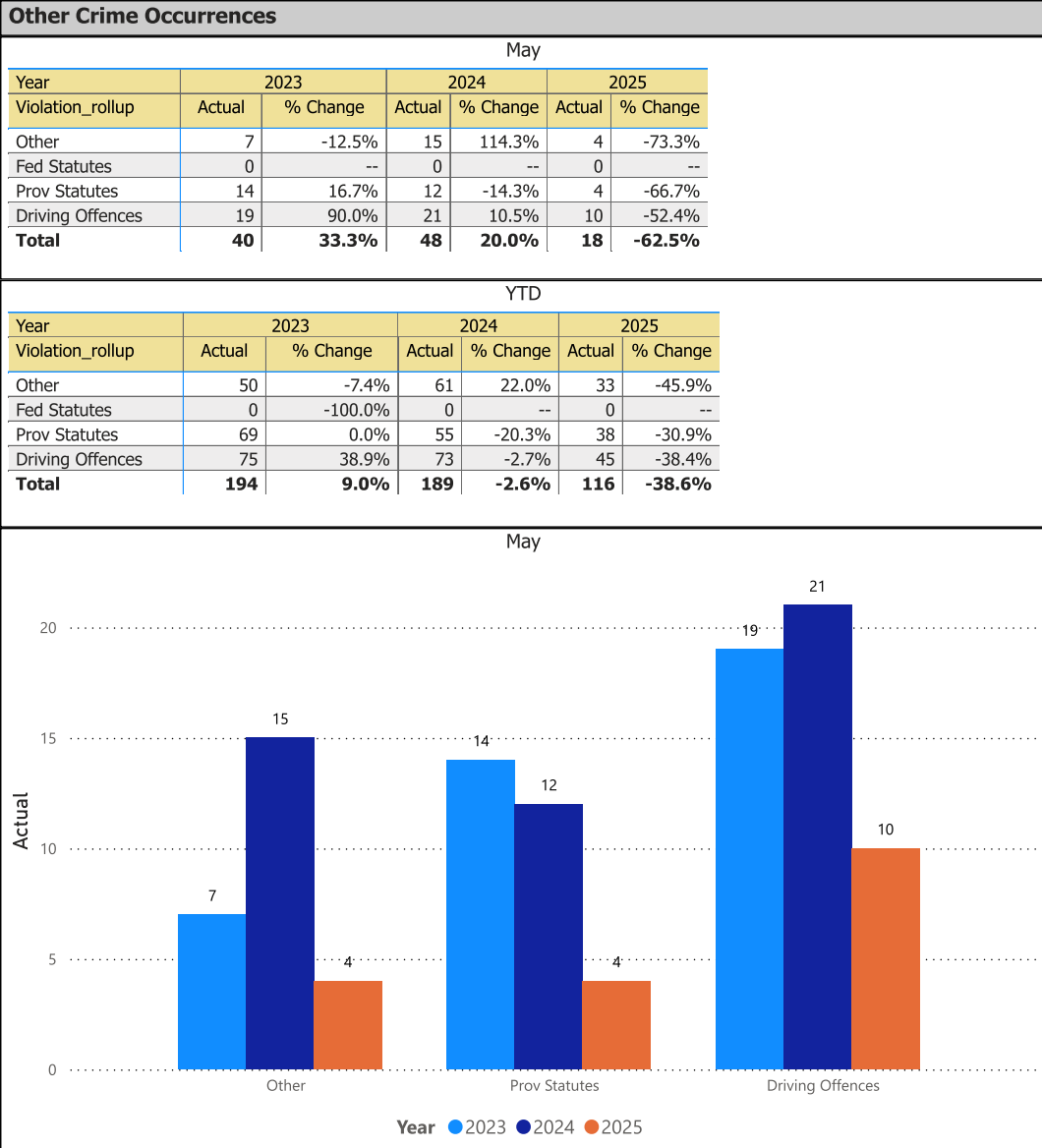
02-Jun-2025

Report Generated on:

12-Jun-2025 10:59:45 AM



OPP Detachment Board Report Records Management System May 2025



Detachment: 6B - BRANT COUNTY

Location code(s): 6B00 - BRANT COUNTY

Area(s): 6002 - Brant East, 6003 - Brant West, 6006 - Paris, 6007 - Brant North, 6930 - Hwy 24, 6931 - Hwy 403

Data source date:

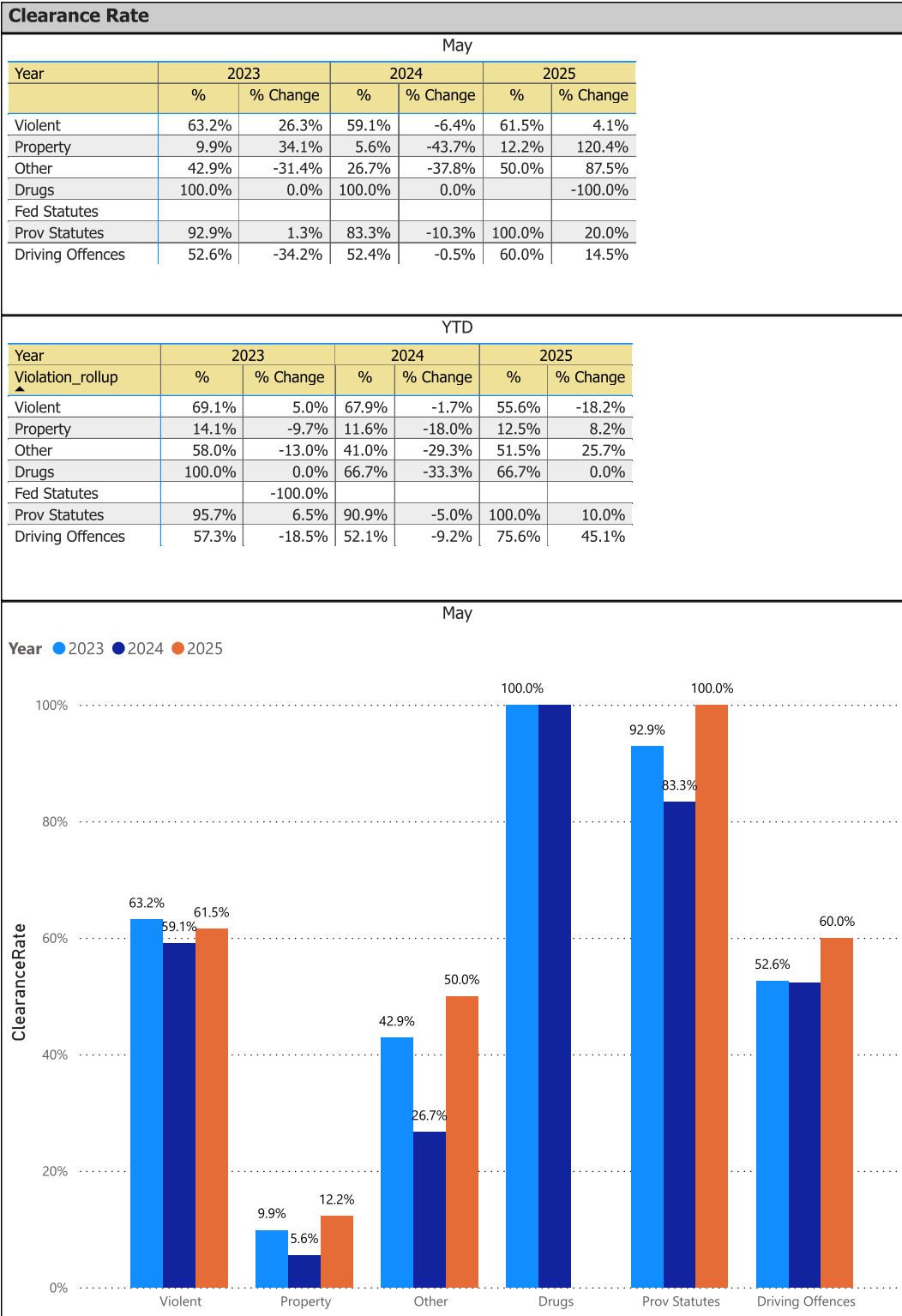
02-Jun-2025

Report Generated on:

12-Jun-2025 10:59:45 AM



OPP Detachment Board Report Records Management System May 2025



Detachment: 6B - BRANT COUNTY

Location code(s): 6B00 - BRANT COUNTY

Area(s): 6002 - Brant East, 6003 - Brant West, 6006 - Paris, 6007 - Brant North, 6930 - Hwy 24, 6931 - Hwy 403

Data source date:

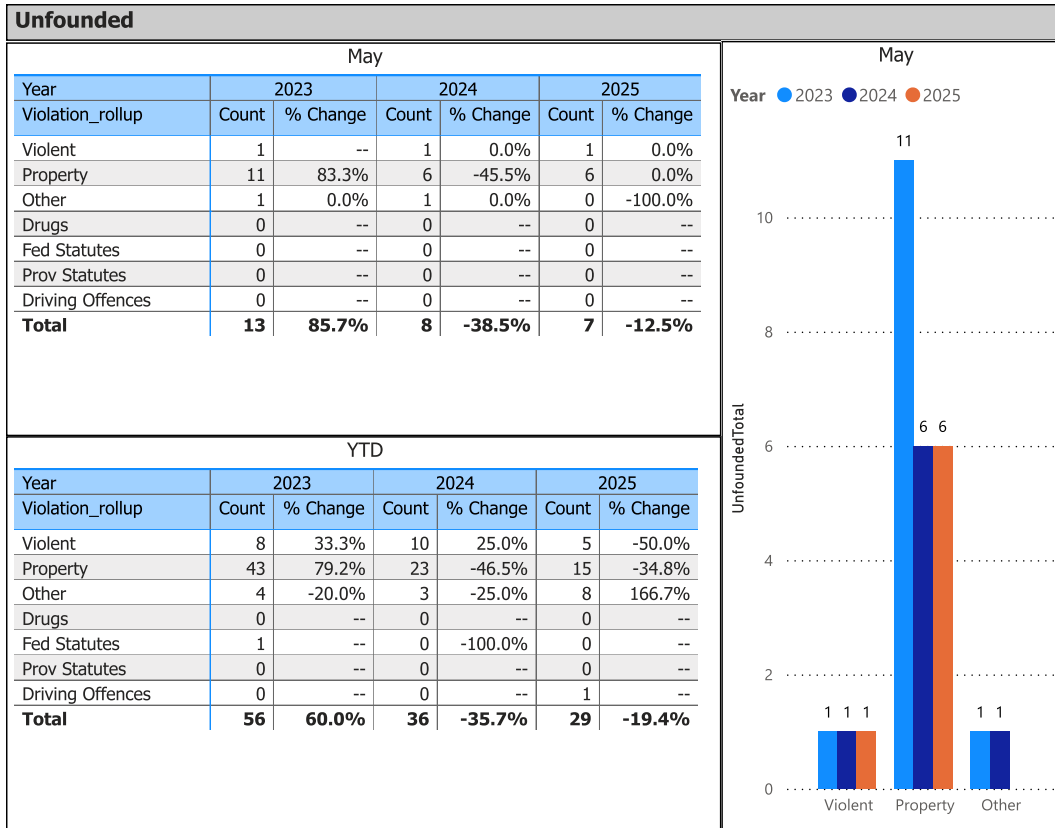
02-Jun-2025

Report Generated on:

12-Jun-2025 10:59:45 AM



OPP Detachment Board Report Records Management System May 2025



Detachment: 6B - BRANT COUNTY

Location code(s): 6B00 - BRANT COUNTY

Area(s): 6002 - Brant East, 6003 - Brant West, 6006 - Paris, 6007 - Brant North, 6930 - Hwy 24, 6931 - Hwy 403

Data source date:

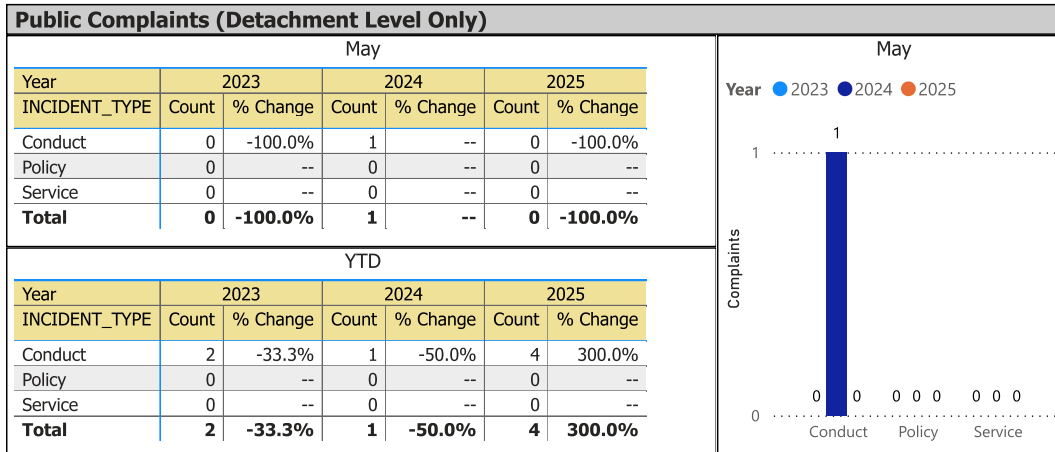
02-Jun-2025

Report Generated on:

12-Jun-2025 10:59:45 AM

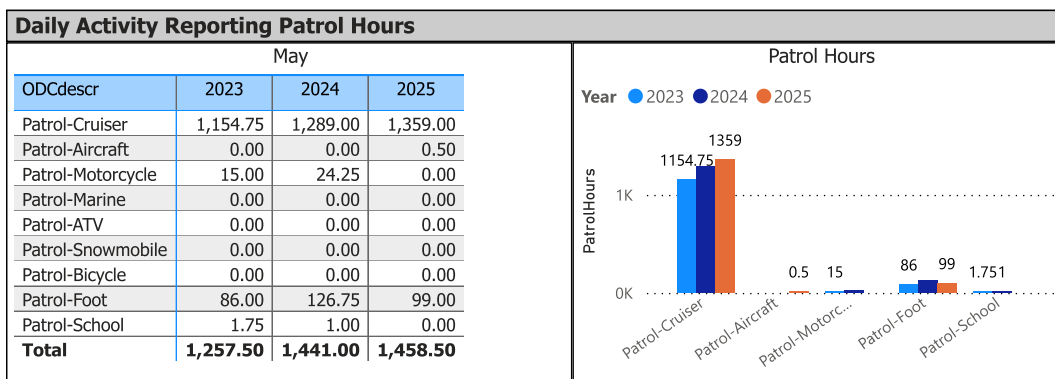


OPP Detachment Board Report Records Management System May 2025



Data source: RMS Data Feed
Ontario Provincial Police, Professional Standards Bureau Commander Reports - File Manager System
Data source date:
02-Jun-2025

Daily Activity Reporting



Data source (Daily Activity Reporting System) date:
02-Jun-2025

Detachment: 6B - BRANT COUNTY
Location code(s): 6B00 - BRANT COUNTY

Data source date:
02-Jun-2025

Report Generated on:
12-Jun-2025 10:59:45 AM



OPP Detachment Board Report
Records Management System
May 2025

Youth Charges by Disposition Type				
May				May
Disposition_Type	2023	2024	2025	
Bail	0	0	0	
Conviction	0	0	0	
Diversion	0	0	0	
NonConviction	0	0	0	
NotAccepted	0	0	0	
POATicket	0	0	0	
Total	0	0	0	
YTD				
Disposition_Type	2023	2024	2025	
Bail	0	0	0	
Conviction	0	1	0	
Diversion	1	0	0	
NonConviction	1	0	0	
NotAccepted	0	0	0	
POATicket	0	0	0	
Total	2	1	0	

Youth Charges by Disposition and Occurrence Type			
May			
Year	2025	Total	
OccType			
Total		0	

YTD			
Year	2025	Total	
OccType			
Total		0	

The tables and chart on this page present summarized youth charges by disposition and occurrence type that have been recorded in the OPP Niche RMS application. Of note... the Niche data sourced for this report page only lists youth charges that have had a disposition type entered against them. Therefore, please be aware that the counts of youth charges entries on this report page are under stating the potential sum of youth charges that are in OPP Niche RMS.

Detachment: 6B - BRANT COUNTY

Location code(s): 6B00 - BRANT COUNTY

Area(s): 6002 - Brant East, 6003 - Brant West, 6006 - Paris, 6007 - Brant North, 6930 - Hwy 24, 6931 - Hwy 403

Data source date:

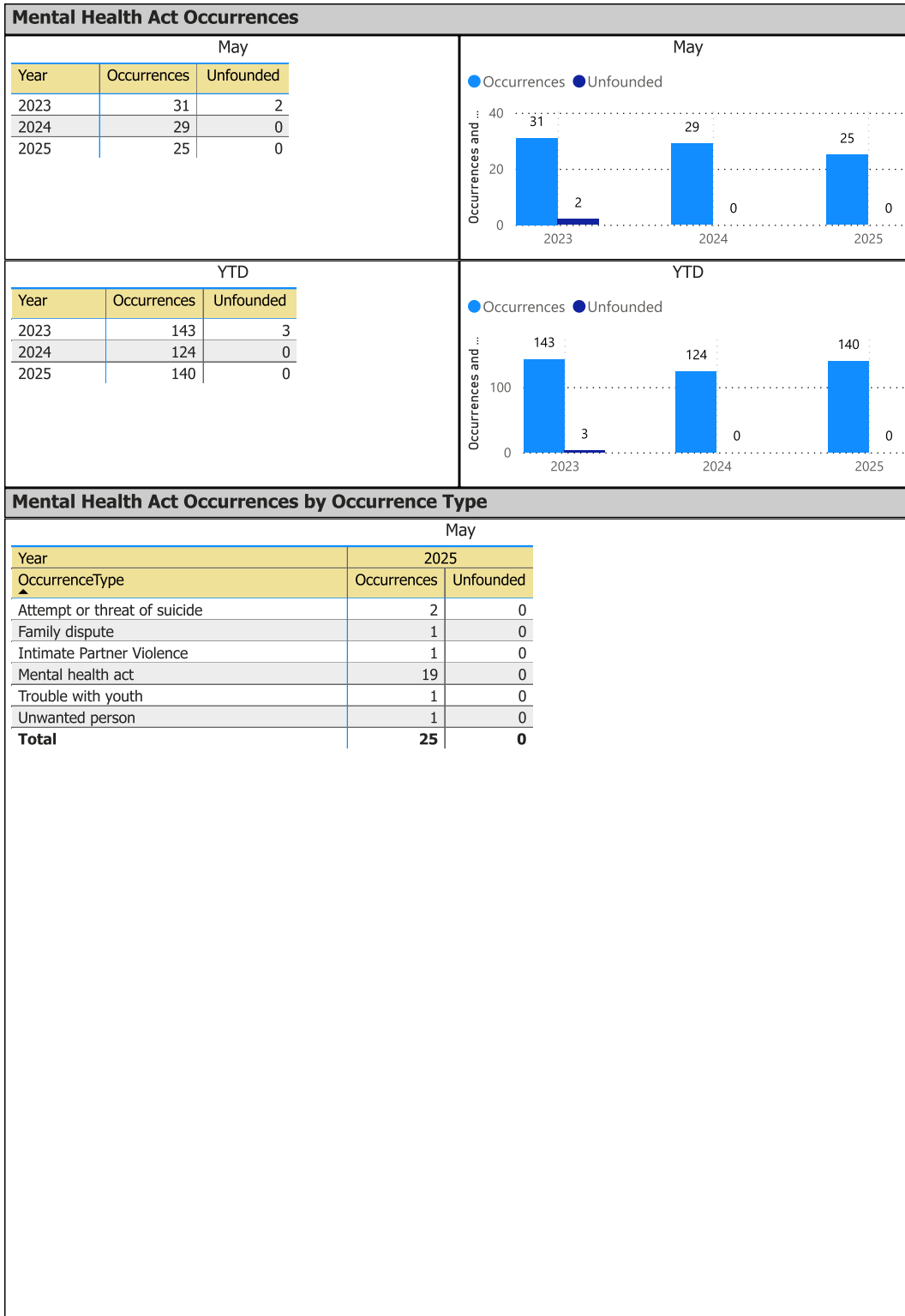
02-Jun-2025

Report Generated on:

12-Jun-2025 11:02:09 AM



OPP Detachment Board Report Records Management System May 2025



Detachment: 6B - BRANT COUNTY

Location code(s): 6B00 - BRANT COUNTY

Area(s): 6002 - Brant East, 6003 - Brant West, 6006 - Paris, 6007 - Brant North, 6930 - Hwy 24, 6931 - Hwy 403

Data source date:

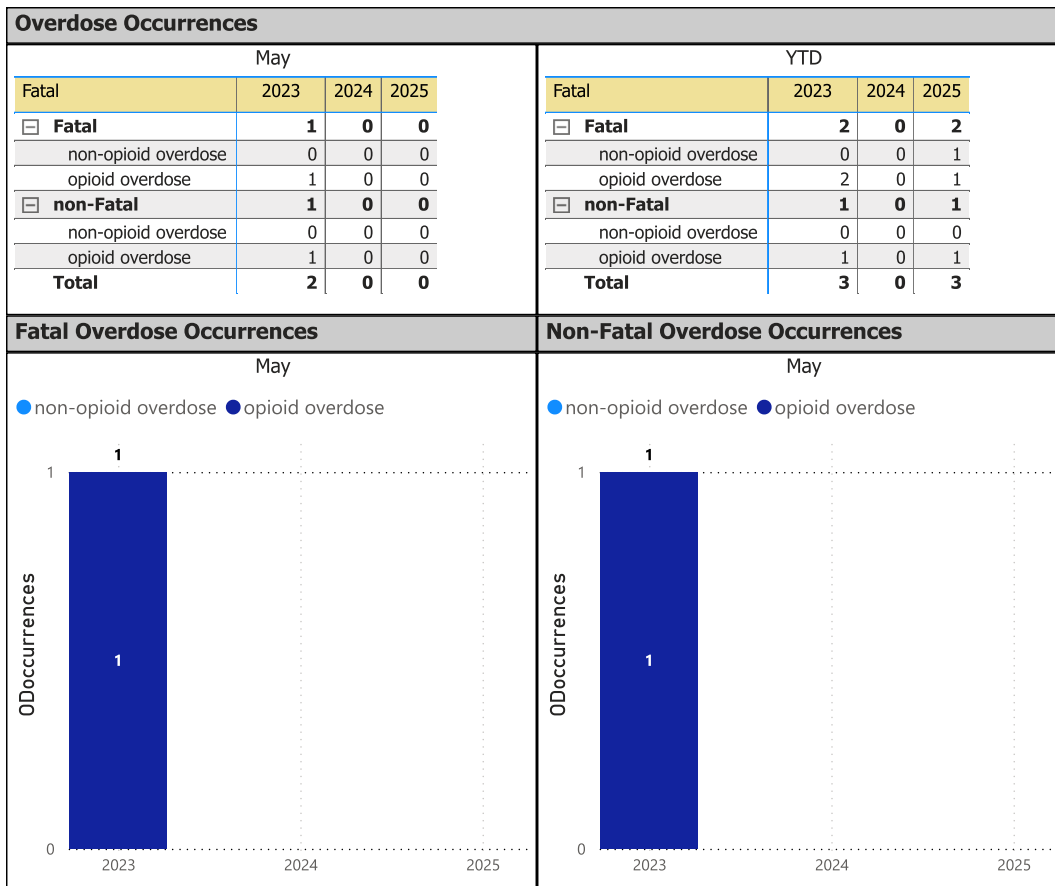
02-Jun-2025

Report Generated on:

12-Jun-2025 10:59:45 AM



OPP Detachment Board Report
Records Management System
May 2025



Detachment: 6B - BRANT COUNTY

Location code(s): 6B00 - BRANT COUNTY

Area(s): 6002 - Brant East, 6003 - Brant West, 6006 - Paris, 6007 - Brant North, 6930 - Hwy 24, 6931 - Hwy 403

Data source date:

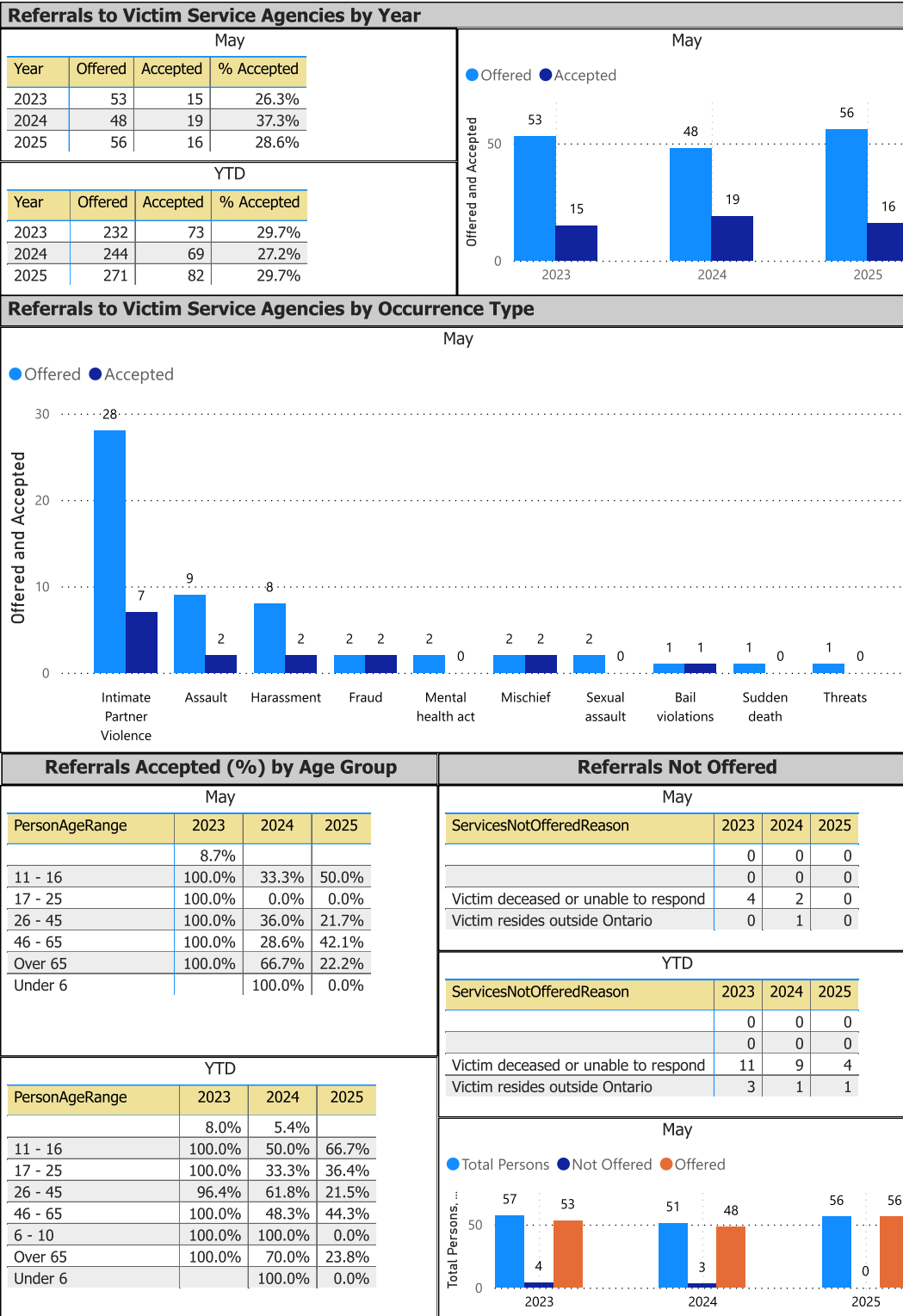
02-Jun-2025

Report Generated on:

12-Jun-2025 10:59:45 AM



OPP Detachment Board Report Records Management System May 2025



OPP Detachment Board Report
Report Information Page

Report Data Source Information:

Data Sources Utilized

- Niche RMS – CTSB Data Feed
- Collision Reporting System (eCRS)
- POIB File Manager
- Daily Activity Reporting System

Niche RMS

RMS data presented in this report is dynamic in nature and any numbers may change over time as the OPP continue to investigate and solve crime.

The following report tabs acquire their data from the OPP Niche RMS – CTSB Data Feed

- Complaints (Public Complaints Section Only)
- Charges
- Warnings
- Violent Crime
- Property Crime
- Drug Crime
- Clearance Rate
- Unfounded
- Other Crime
- Youth Charges
- MHA – Mental Health Act
- Overdose
- Victim Services

Collision Reporting System (eCRS)

Traffic related data for Collisions and Fatalities are collected from the OPP eCRS application.

The following report tabs acquire their data from the OPP eCRS (Collision Reporting System)

- Collisions
- Fatalities

DAR (Daily Activity Reporting)

Patrol hours are collected from the OPP DAR application.

The following report tabs acquire their data from the OPP DAR (Daily Activity Reporting)

- Complaints (Patrol Hours Section Only)