

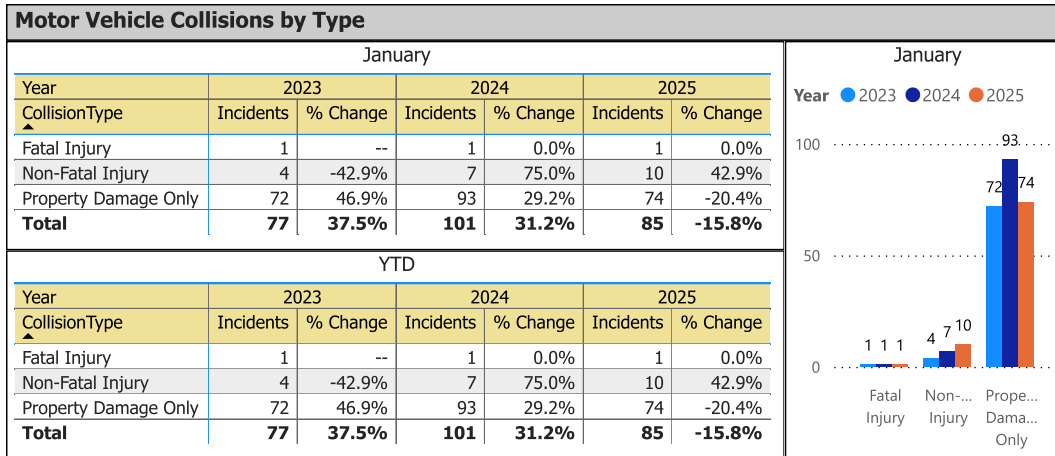


BRANT DETACHMENT STATISTICS REPORT

February 25th, 2025



OPP Detachment Board Report
Collision Reporting System
January 2025



Data source (Collision Reporting System) date:
03-Feb-2025

Detachment: 6B - BRANT COUNTY

Location code(s): 6B00 - BRANT COUNTY

Area(s): 6002 - Brant East, 6003 - Brant West, 6006 - Paris, 6007 - Brant North, 6930 - Hwy 24, 6931 - Hwy 403

Data source date:
03-Feb-2025

Report Generated on:
06-Feb-2025 9:10:18 AM



OPP Detachment Board Report

Collision Reporting System

January 2025

Fatalities in Detachment Area - Incidents

January									
Type	Motor Vehicle			Motorized Snow Vehicle			Off-Road Vehicle		
Year	Alcohol/Drugs	Incidents	% Change	Alcohol/Drugs	Incidents	% Change	Alcohol/Drugs	Incidents	% Change
2023	0	1	--	0	0	--	0	0	--
2024	1	1	0.0%	0	0	--	0	0	--
2025	0	1	0.0%	0	0	--	0	0	--

YTD									
Type	Motor Vehicle			Motorized Snow Vehicle			Off-Road Vehicle		
Year	Alcohol/Drugs	Incidents	% Change	Alcohol/Drugs	Incidents	% Change	Alcohol/Drugs	Incidents	% Change
2023	0	1	--	0	0	--	0	0	--
2024	1	1	0.0%	0	0	--	0	0	--
2025	0	1	0.0%	0	0	--	0	0	--

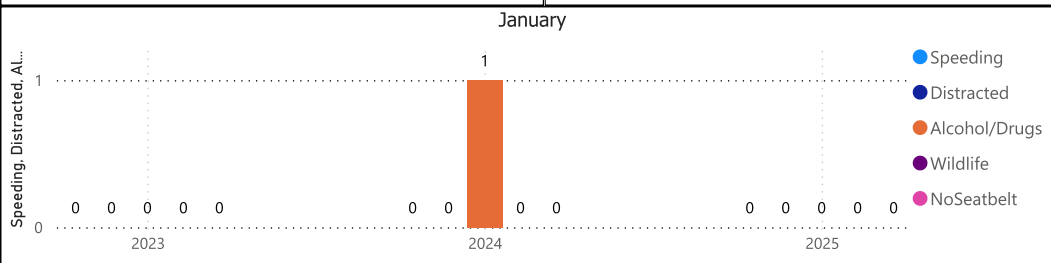
Fatalities in Detachment Area - Persons Killed

January						
Type	Motor Vehicle		Motorized Snow Vehicle		Off-Road Vehicle	
Year	Persons Killed	% Change	Persons Killed	% Change	Persons Killed	% Change
2023	1	--	0	--	0	--
2024	1	0.0%	0	--	0	--
2025	1	0.0%	0	--	0	--

YTD						
Type	Motor Vehicle		Motorized Snow Vehicle		Off-Road Vehicle	
Year	Persons Killed	% Change	Persons Killed	% Change	Persons Killed	% Change
2023	1	--	0	--	0	--
2024	1	0.0%	0	--	0	--
2025	1	0.0%	0	--	0	--

Primary Causal Factors in Fatal Motor Vehicle Collisions

January				YTD			
	2023	2024	2025		2023	2024	2025
Speeding	0	0	0	Speeding	0	0	0
Speeding % Change	--	--	--	Speeding % Change	--	--	--
Distracted	0	0	0	Distracted	0	0	0
Distracted % Change	--	--	--	Distracted % Change	--	--	--
Alcohol/Drugs	0	1	0	Alcohol/Drugs	0	1	0
Alcohol/Drugs % Change	--	--	-100.0%	Alcohol/Drugs % Change	--	--	-100.0%
Wildlife	0	0	0	Wildlife	0	0	0
Wildlife % Change	--	--	--	Wildlife % Change	--	--	--
NoSeatbelt	0	0	0	NoSeatbeltYTD	0	0	0
NoSeatbelt YoY%	--	--	--	NoSeatbeltYTD YoY%	--	--	--



Data source (Collision Reporting System) date:
03-Feb-2025

Detachment: 6B - BRANT COUNTY

Location code(s): 6B00 - BRANT COUNTY

Area(s): 6002 - Brant East, 6003 - Brant West, 6006 - Paris, 6007 - Brant North, 6930 - Hwy 24, 6931 - Hwy 403

Data source date:
03-Feb-2025

Report Generated on:
06-Feb-2025 9:10:18 AM



OPP Detachment Board Report Records Management System January 2025

Criminal Code and Provincial Statute Charges Laid

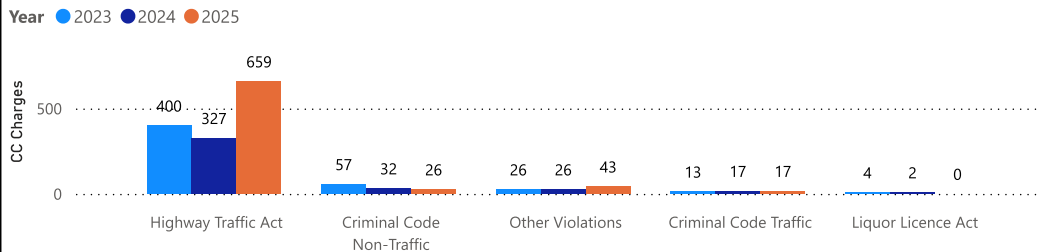
January

Year	2023		2024		2025	
ChargeCategory1	Offence Count	% Change	Offence Count	% Change	Offence Count	% Change
Criminal Code Non-Traffic	57	5.6%	32	-43.9%	26	-18.8%
Criminal Code Traffic	13	44.4%	17	30.8%	17	0.0%
Highway Traffic Act	400	-21.1%	327	-18.3%	659	101.5%
Liquor Licence Act	4	-42.9%	2	-50.0%	0	-100.0%
Other Violations	26	-42.2%	26	0.0%	43	65.4%
Total	500	-19.6%	404	-19.2%	745	84.4%

YTD

Year	2023		2024		2025	
ChargeCategory1	Offence Count	% Change	Offence Count	% Change	Offence Count	% Change
Criminal Code Non-Traffic	57	5.6%	32	-43.9%	26	-18.8%
Criminal Code Traffic	13	44.4%	17	30.8%	17	0.0%
Highway Traffic Act	400	-21.1%	327	-18.3%	659	101.5%
Liquor Licence Act	4	-42.9%	2	-50.0%	0	-100.0%
Other Violations	26	-42.2%	26	0.0%	43	65.4%
Total	500	-19.6%	404	-19.2%	745	84.4%

January



Traffic Related Charges

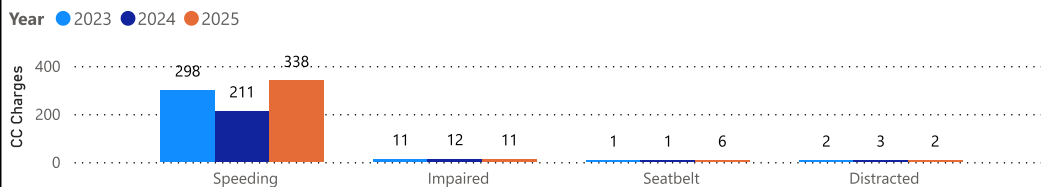
January

Year	2023		2024		2025	
ChargeCategory2	Offence Count	% Change	Offence Count	% Change	Offence Count	% Change
Speeding	298	-17.0%	211	-29.2%	338	60.2%
Seatbelt	1	0.0%	1	0.0%	6	500.0%
Impaired	11	37.5%	12	9.1%	11	-8.3%
Distracted	2	--	3	50.0%	2	-33.3%

YTD

Year	2023		2024		2025	
ChargeCategory2	Offence Count	% Change	Offence Count	% Change	Offence Count	% Change
Speeding	298	-17.0%	211	-29.2%	338	60.2%
Seatbelt	1	0.0%	1	0.0%	6	500.0%
Impaired	11	37.5%	12	9.1%	11	-8.3%
Distracted	2	--	3	50.0%	2	-33.3%

January



Detachment: 6B - BRANT COUNTY

Location code(s): 6B00 - BRANT COUNTY

Area(s): 6002 - Brant East, 6003 - Brant West, 6006 - Paris, 6007 - Brant North, 6930 - Hwy 24, 6931 - Hwy 403

Data source date:

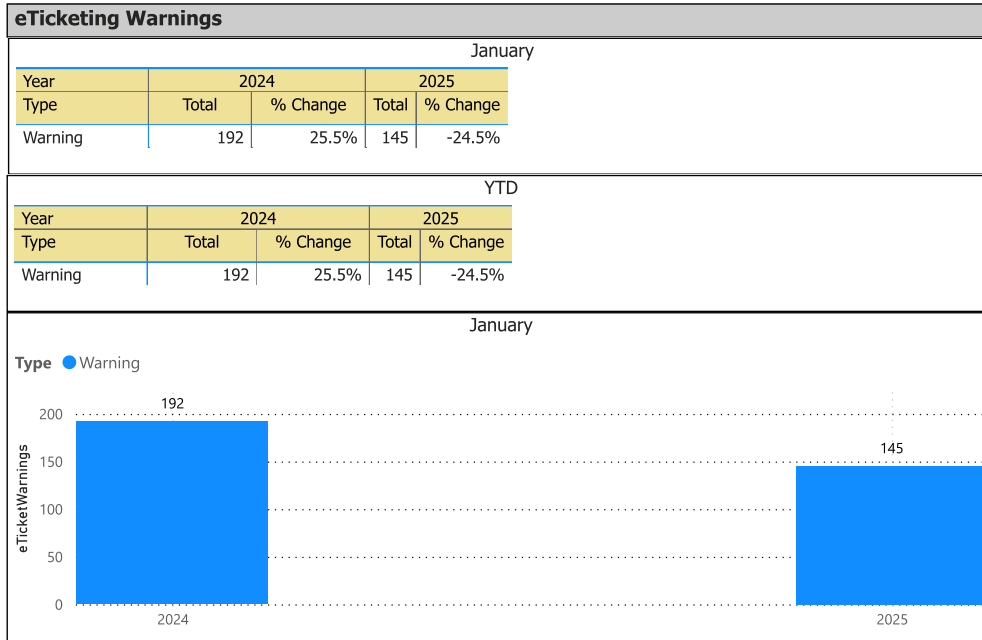
3-Feb-25

Report Generated on:

06-Feb-2025 9:10:18 AM



OPP Detachment Board Report Records Management System January 2025



Note: The eTicketing system was not fully implemented until the end of 2022, therefore data is only available beginning in 2023. % Change in 2023 may appear higher in this report due to the incomplete 2022 data.

Detachment: 6B - BRANT COUNTY

Location code(s): 6B00 - BRANT COUNTY

Area(s): 6002 - Brant East, 6003 - Brant West, 6006 - Paris, 6007 - Brant North, 6930 - Hwy 24, 6931 - Hwy 403

Data source date:

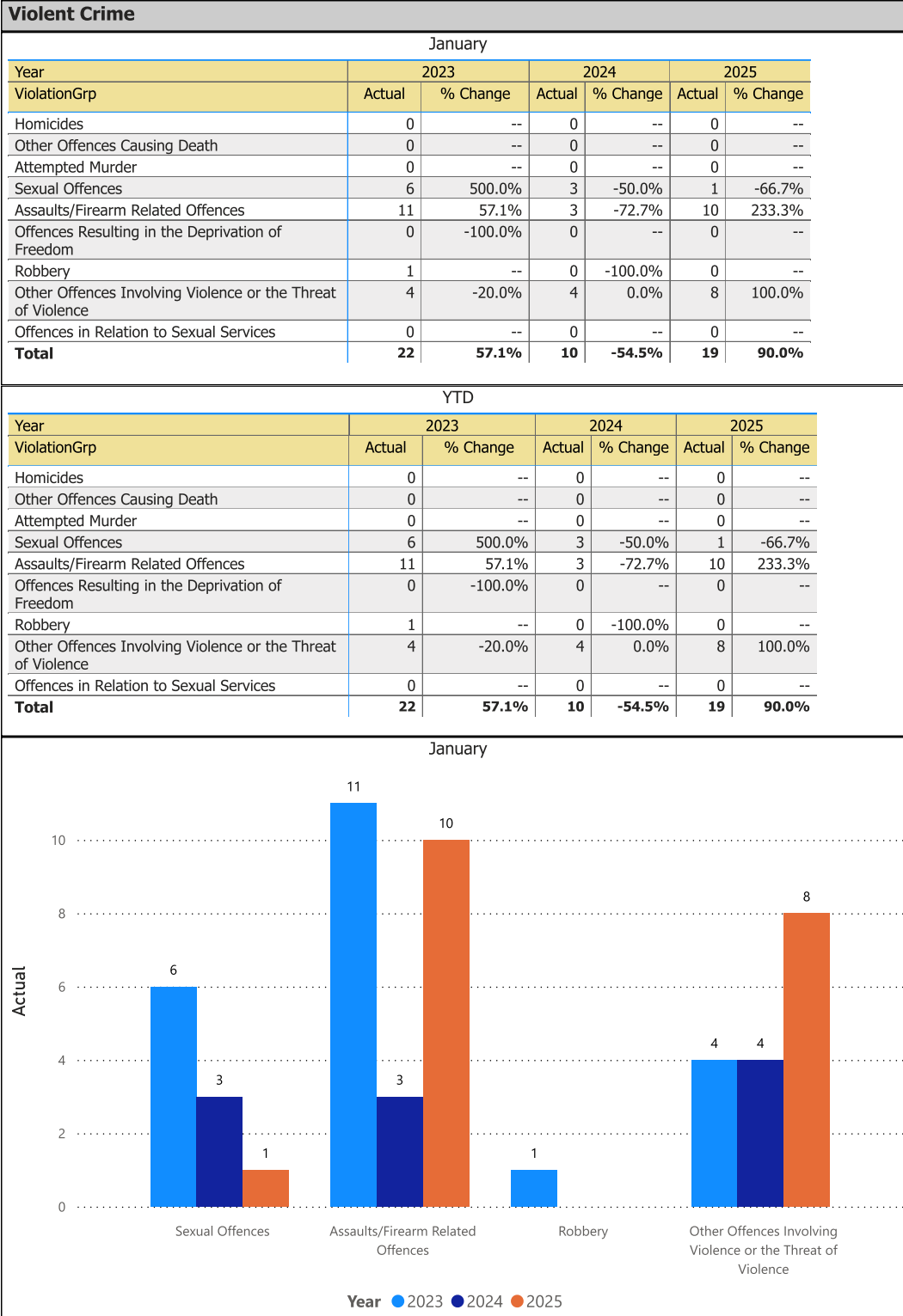
3-Feb-25

Report Generated on:

06-Feb-2025 9:11:32 AM



OPP Detachment Board Report Records Management System January 2025



Detachment: 6B - BRANT COUNTY

Location code(s): 6B00 - BRANT COUNTY

Area(s): 6002 - Brant East, 6003 - Brant West, 6006 - Paris, 6007 - Brant North, 6930 - Hwy 24, 6931 - Hwy 403

Data source date:

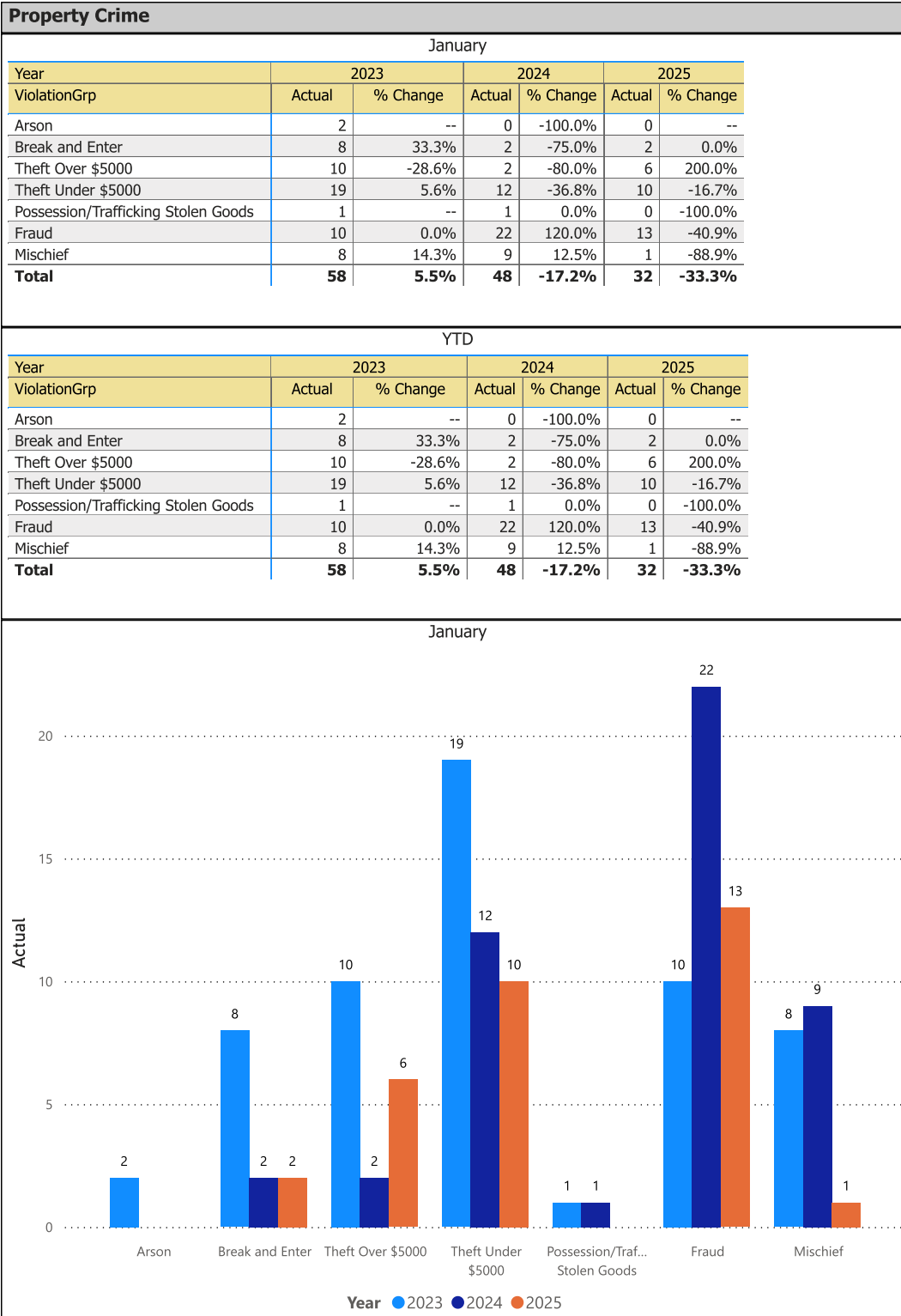
03-Feb-2025

Report Generated on:

06-Feb-2025 9:10:18 AM



OPP Detachment Board Report Records Management System January 2025



Detachment: 6B - BRANT COUNTY

Location code(s): 6B00 - BRANT COUNTY

Area(s): 6002 - Brant East, 6003 - Brant West, 6006 - Paris, 6007 - Brant North, 6930 - Hwy 24, 6931 - Hwy 403

Data source date:

03-Feb-2025

Report Generated on:

06-Feb-2025 9:10:18 AM



OPP Detachment Board Report Records Management System January 2025

Drug Crime						
January						
Year	2023		2024		2025	
ViolationGrp	Actual	% Change	Actual	% Change	Actual	% Change
Possession	0	-100.0%	0	--	0	--
Trafficking	0	--	0	--	2	--
Importation & Production	0	--	0	--	0	--
Cannabis Possession	0	--	0	--	0	--
Cannabis Distribution	0	--	0	--	0	--
Cannabis Sale	0	--	0	--	0	--
Cannabis Importation & Exportation	0	--	0	--	0	--
Cannabis Production	0	--	0	--	0	--
Other Cannabis Violations	0	--	0	--	0	--
Total	0	-100.0%	0	--	2	--

YTD						
Year	2023		2024		2025	
ViolationGrp	Actual	% Change	Actual	% Change	Actual	% Change
Possession	0	-100.0%	0	--	0	--
Trafficking	0	--	0	--	2	--
Importation & Production	0	--	0	--	0	--
Cannabis Possession	0	--	0	--	0	--
Cannabis Distribution	0	--	0	--	0	--
Cannabis Sale	0	--	0	--	0	--
Cannabis Importation & Exportation	0	--	0	--	0	--
Cannabis Production	0	--	0	--	0	--
Other Cannabis Violations	0	--	0	--	0	--
Total	0	-100.0%	0	--	2	--

January

Actual

Trafficking

Year ● 2025

Top 3 Violation Types					Top 5 Violation Groups					
January					January					
Actual										
	2022	2023	2024	2025						
	— Violent - - - Property — Prov Statutes									
					ViolationGrp	2022	2023	2024	2025	Total
					Theft Under \$5000	18	19	12	10	59
					Fraud	10	10	22	13	55
				Provincial Statutes	29	11	7	2	49	
				Theft Over \$5000	14	10	2	6	32	
				Assaults/Firearm Related Offences	7	11	3	10	31	

Detachment: 6B - BRANT COUNTY

Location code(s): 6B00 - BRANT COUNTY

Area(s): 6002 - Brant East, 6003 - Brant West, 6006 - Paris, 6007 - Brant North, 6930 - Hwy 24, 6931 - Hwy 403

Data source date:

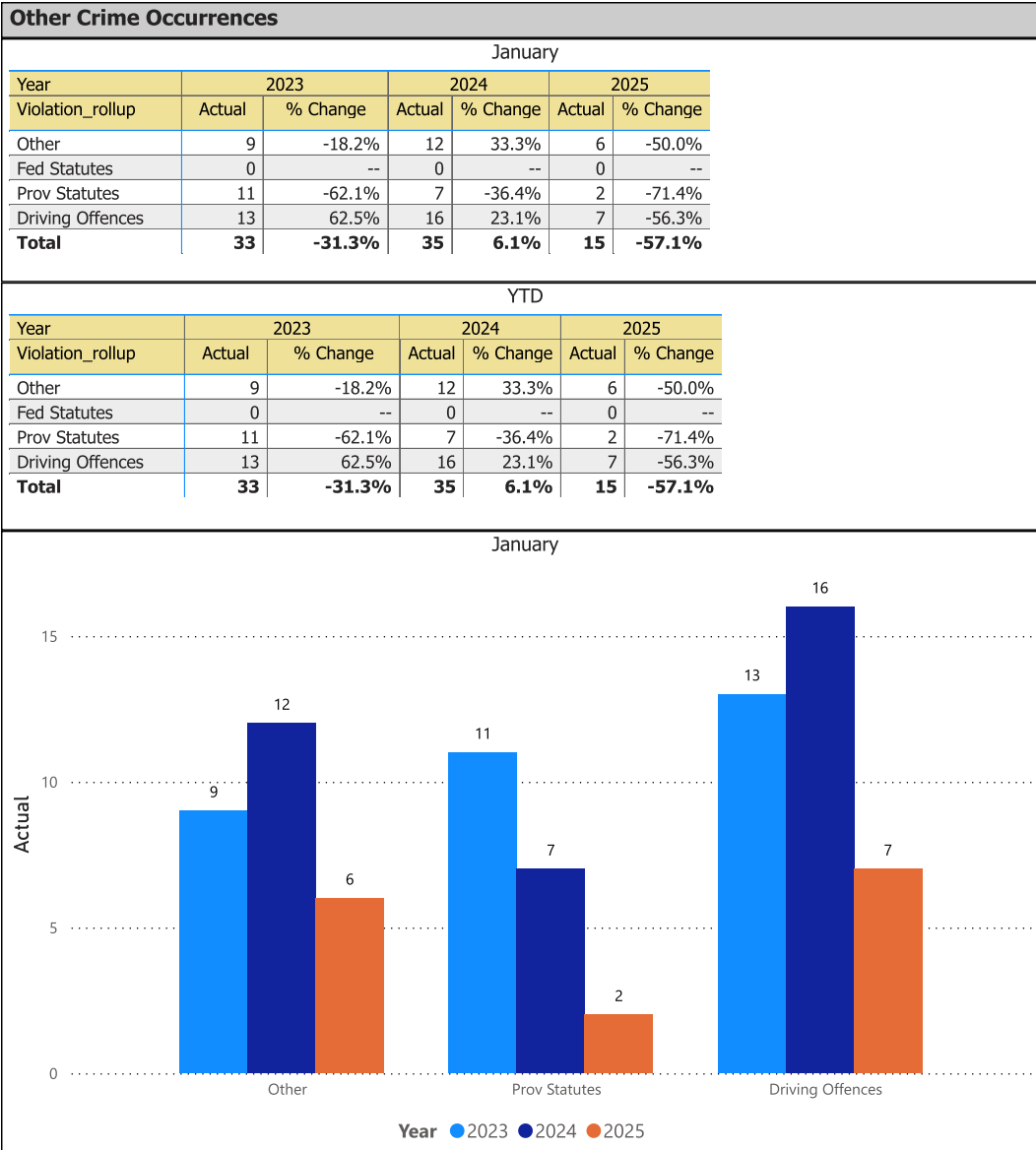
03-Feb-2025

Report Generated on:

06-Feb-2025 9:10:18 AM



OPP Detachment Board Report Records Management System January 2025



Detachment: 6B - BRANT COUNTY

Location code(s): 6B00 - BRANT COUNTY

Area(s): 6002 - Brant East, 6003 - Brant West, 6006 - Paris, 6007 - Brant North, 6930 - Hwy 24, 6931 - Hwy 403

Data source date:

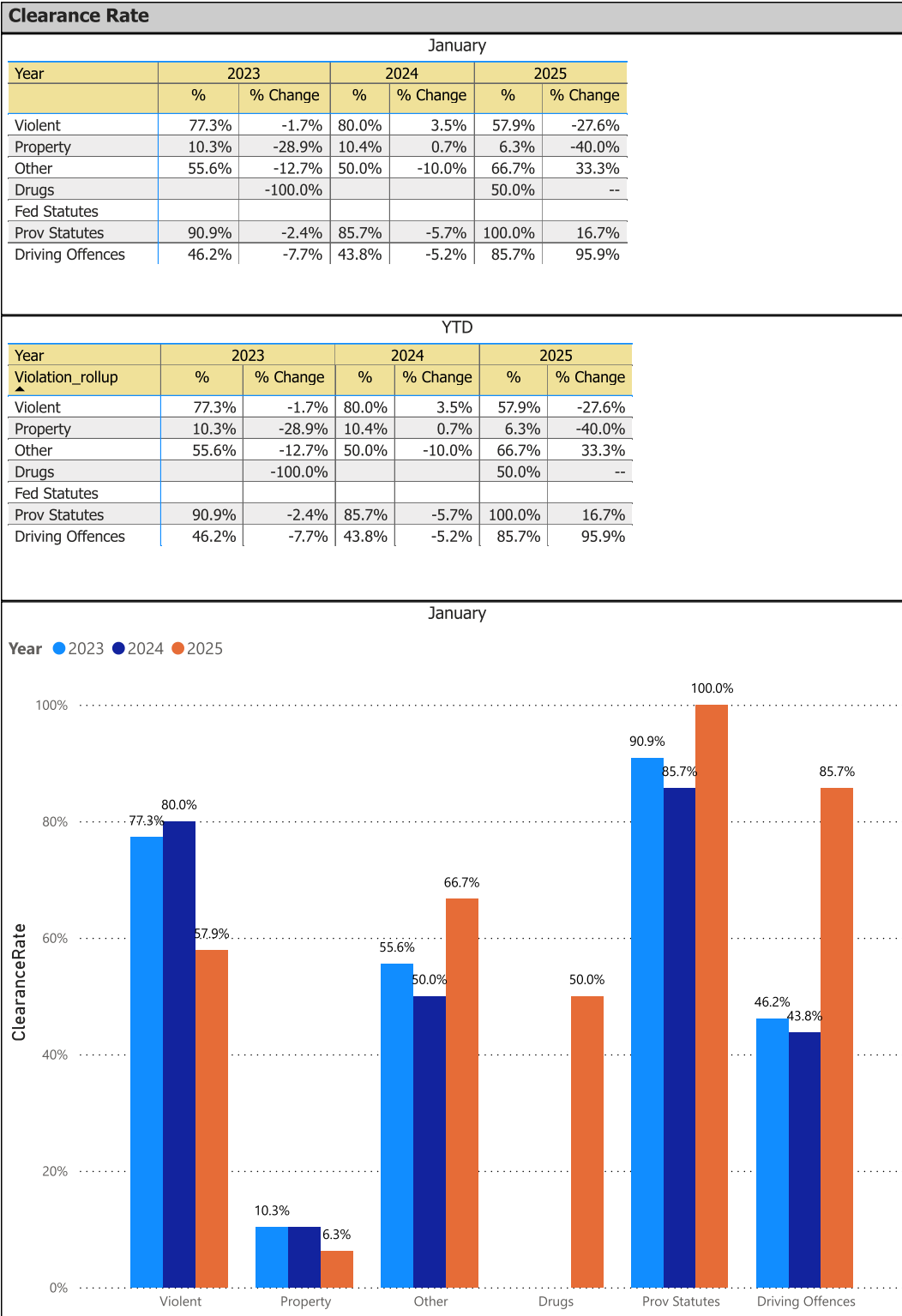
03-Feb-2025

Report Generated on:

06-Feb-2025 9:10:18 AM



OPP Detachment Board Report Records Management System January 2025



Detachment: 6B - BRANT COUNTY

Location code(s): 6B00 - BRANT COUNTY

Area(s): 6002 - Brant East, 6003 - Brant West, 6006 - Paris, 6007 - Brant North, 6930 - Hwy 24, 6931 - Hwy 403

Data source date:

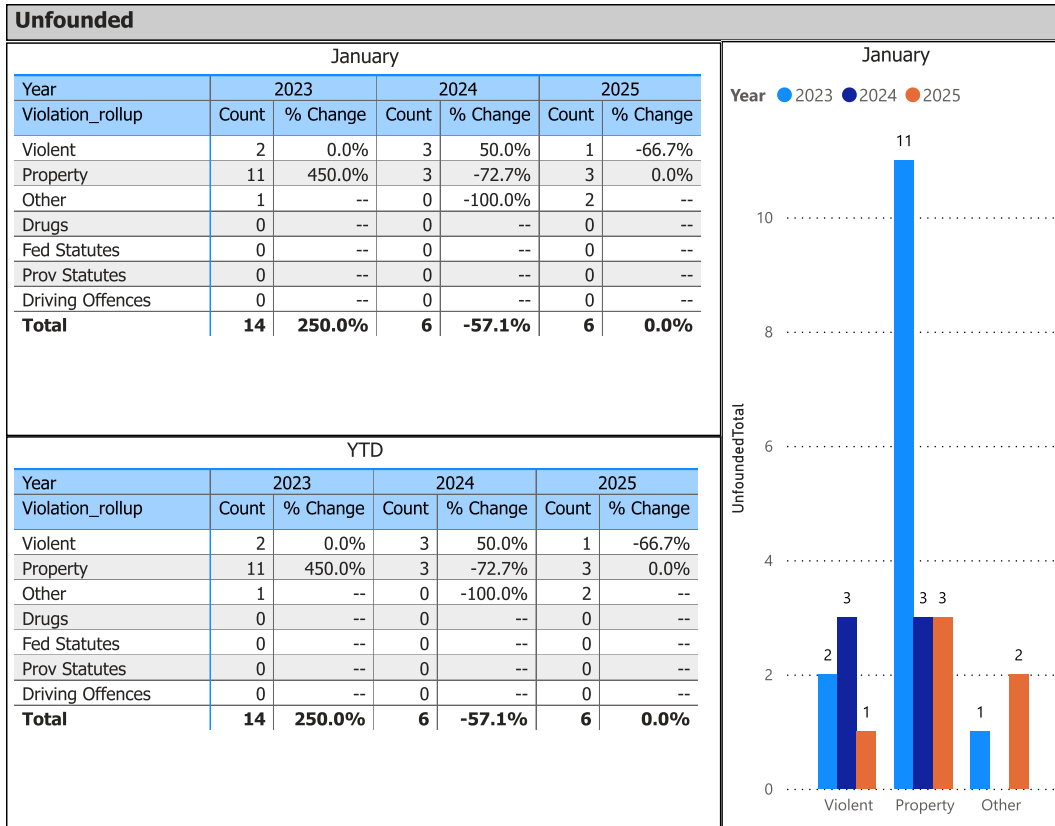
03-Feb-2025

Report Generated on:

06-Feb-2025 9:13:30 AM



OPP Detachment Board Report Records Management System January 2025



Detachment: 6B - BRANT COUNTY

Location code(s): 6B00 - BRANT COUNTY

Area(s): 6002 - Brant East, 6003 - Brant West, 6006 - Paris, 6007 - Brant North, 6930 - Hwy 24, 6931 - Hwy 403

Data source date:

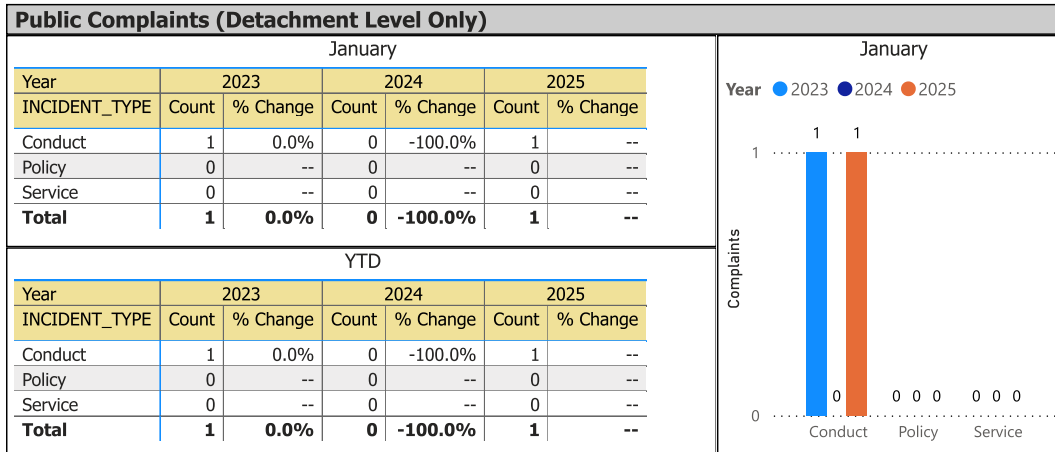
03-Feb-2025

Report Generated on:

06-Feb-2025 9:13:30 AM



OPP Detachment Board Report Records Management System January 2025



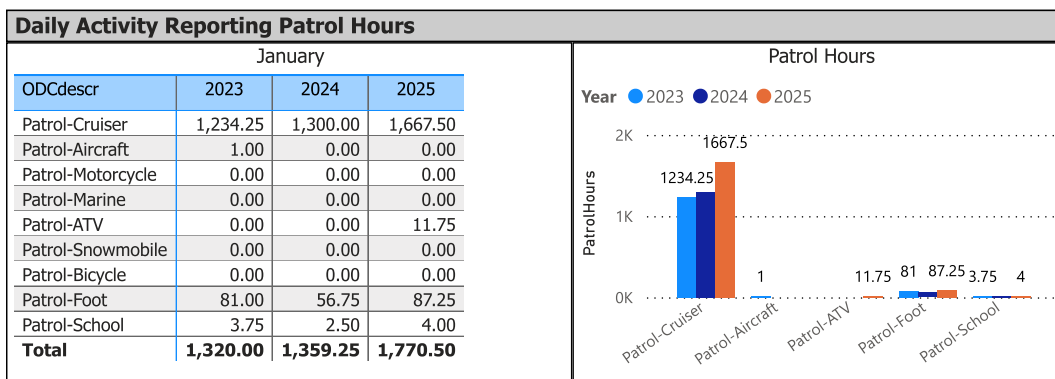
Data source: RMS Data Feed

Ontario Provincial Police, Professional Standards Bureau Commander Reports - File Manager System

Data source date:

03-Feb-2025

Daily Activity Reporting



Data source (Daily Activity Reporting System) date:

03-Feb-2025

Detachment: 6B - BRANT COUNTY

Location code(s): 6B00 - BRANT COUNTY

Data source date:

03-Feb-2025

Report Generated on:

06-Feb-2025 9:13:30 AM



OPP Detachment Board Report
Records Management System
January 2025

Youth Charges by Disposition Type				
January				January
Disposition_Type	2023	2024	2025	
Bail	0	0	0	
Conviction	0	0	0	
Diversion	0	0	0	
NonConviction	0	0	0	
NotAccepted	0	0	0	
POATicket	0	0	0	
Total	0	0	0	
YTD				
Disposition_Type	2023	2024	2025	
Bail	0	0	0	
Conviction	0	0	0	
Diversion	0	0	0	
NonConviction	0	0	0	
NotAccepted	0	0	0	
POATicket	0	0	0	
Total	0	0	0	
Youth Charges by Disposition and Occurrence Type				
January				
Year	2025	Total		
OccType				
Total		0		
YTD				
Year	2025	Total		
OccType				
Total		0		

The tables and chart on this page present summarized youth charges by disposition and occurrence type that have been recorded in the OPP Niche RMS application. Of note... the Niche data sourced for this report page only lists youth charges that have had a disposition type entered against them. Therefore, please be aware that the counts of youth charges entries on this report page are under stating the potential sum of youth charges that are in OPP Niche RMS.

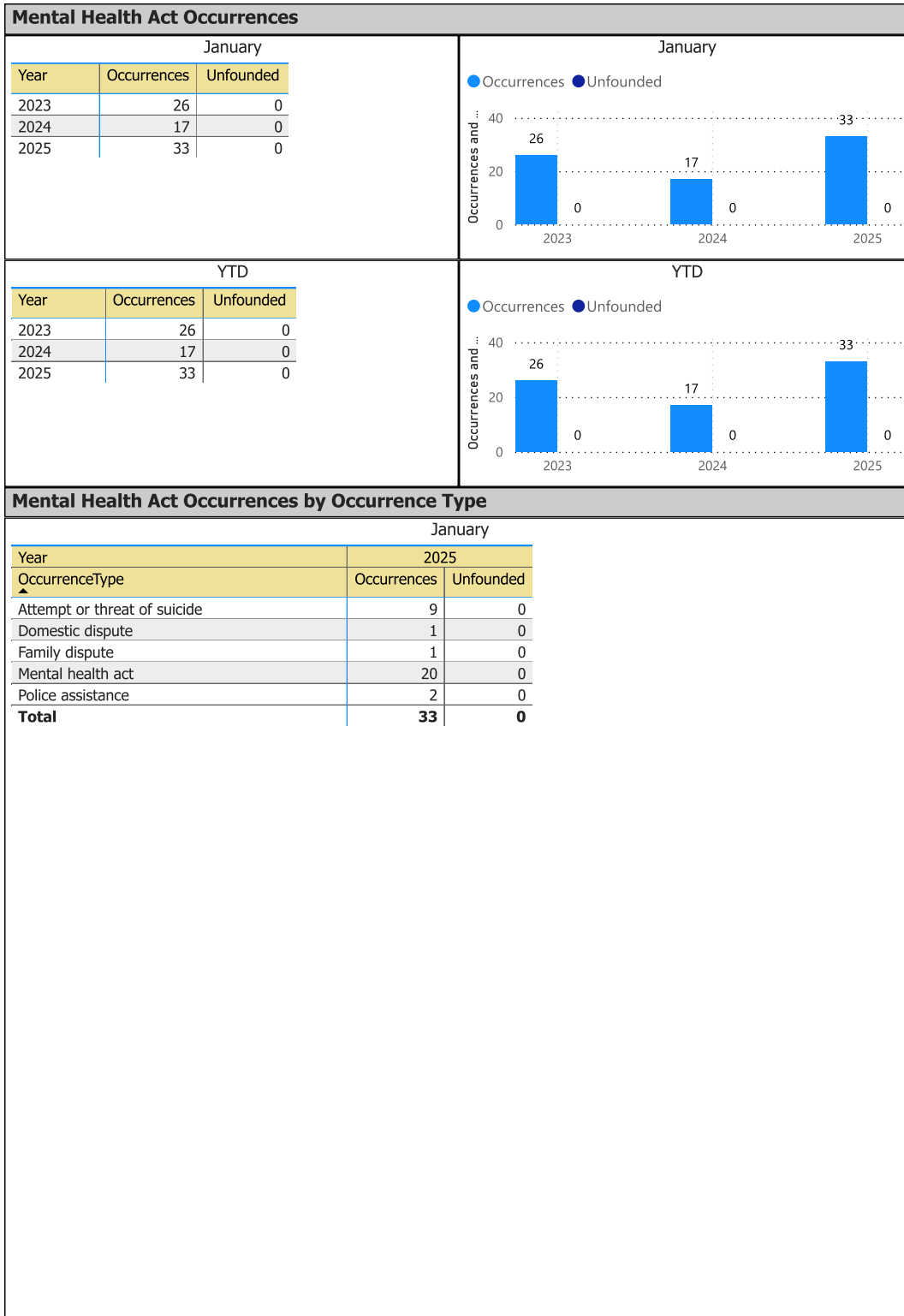
Detachment: 6B - BRANT COUNTY
Location code(s): 6B00 - BRANT COUNTY

Area(s): 6002 - Brant East, 6003 - Brant West, 6006 - Paris, 6007 - Brant North, 6930 - Hwy 24, 6931 - Hwy 403
Data source date:
03-Feb-2025

Report Generated on:
06-Feb-2025 9:14:41 AM



OPP Detachment Board Report Records Management System January 2025



Detachment: 6B - BRANT COUNTY

Location code(s): 6B00 - BRANT COUNTY

Area(s): 6002 - Brant East, 6003 - Brant West, 6006 - Paris, 6007 - Brant North, 6930 - Hwy 24, 6931 - Hwy 403

Data source date:

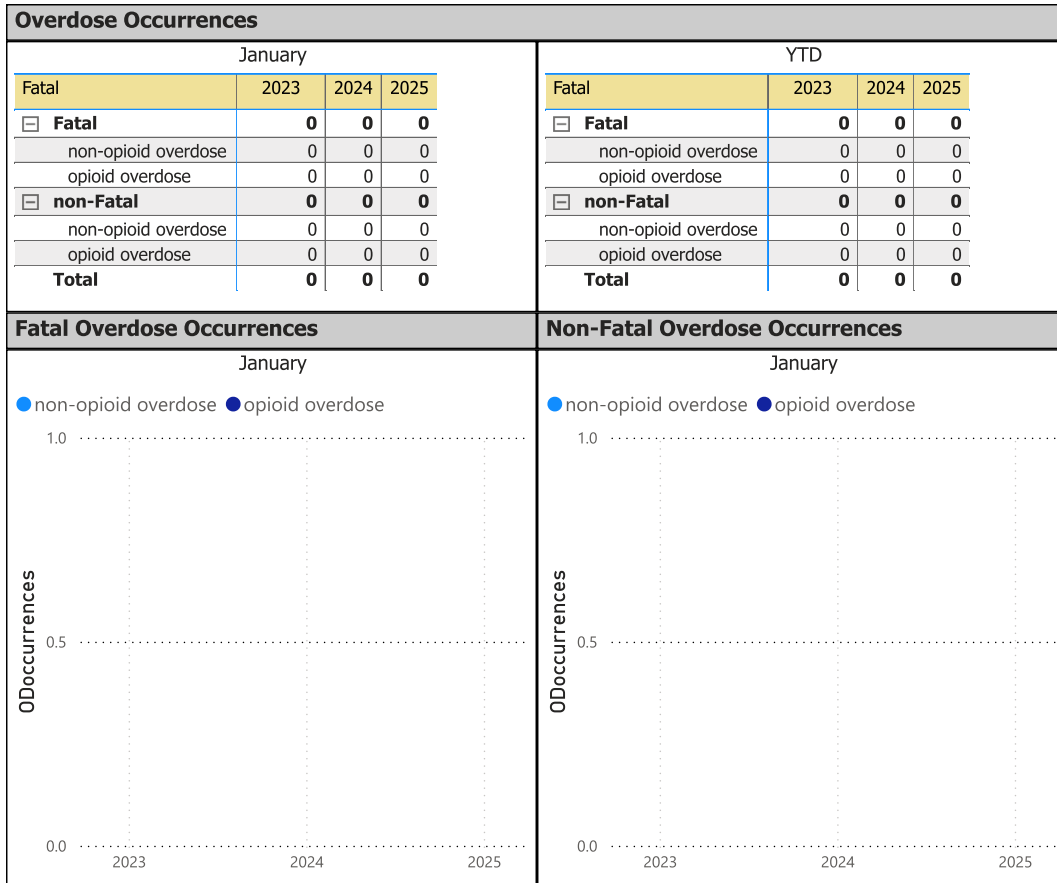
03-Feb-2025

Report Generated on:

06-Feb-2025 9:13:30 AM



OPP Detachment Board Report
Records Management System
January 2025



Detachment: 6B - BRANT COUNTY

Location code(s): 6B00 - BRANT COUNTY

Area(s): 6002 - Brant East, 6003 - Brant West, 6006 - Paris, 6007 - Brant North, 6930 - Hwy 24, 6931 - Hwy 403

Data source date:

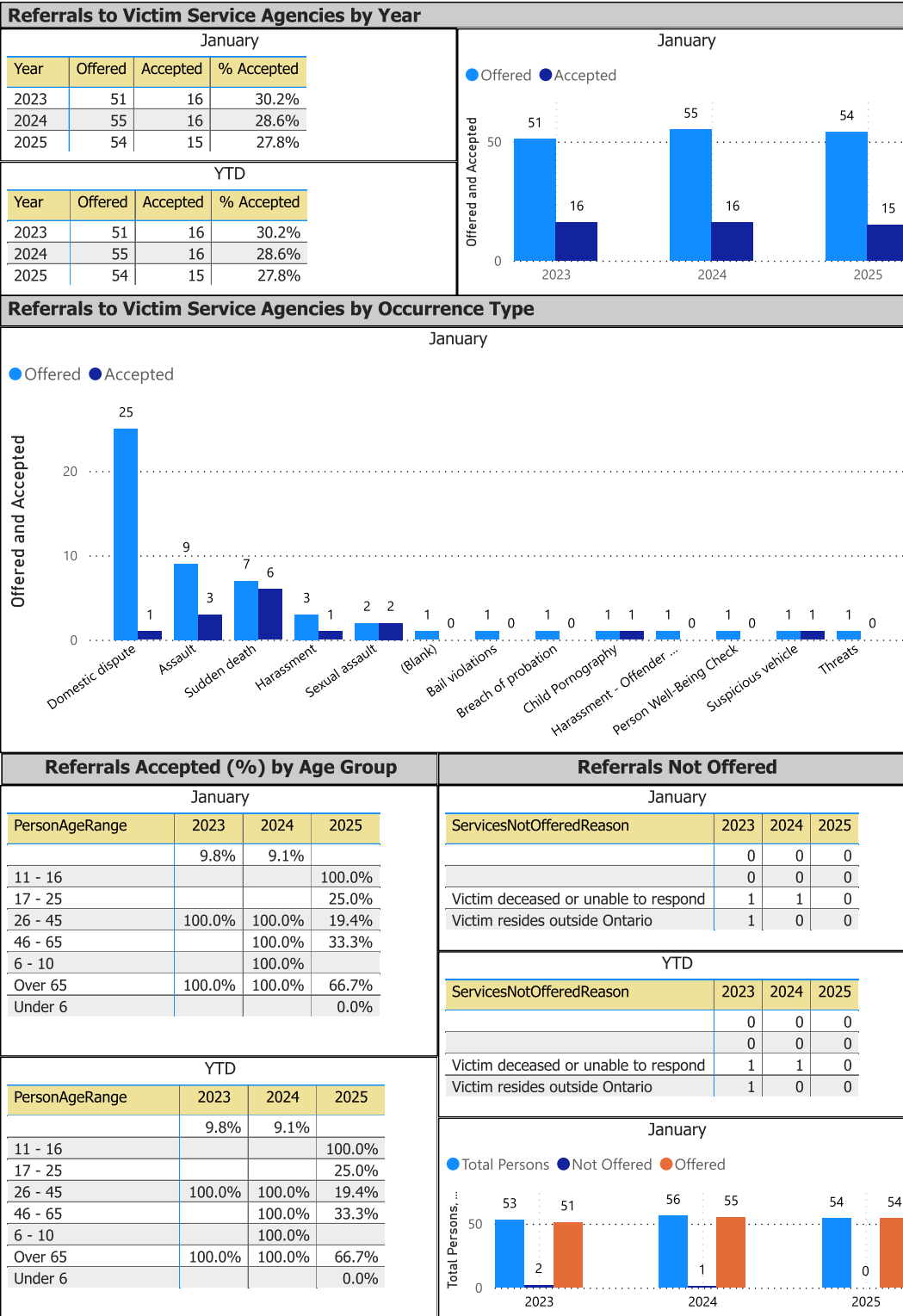
(Blank)

Report Generated on:

06-Feb-2025 9:13:30 AM



OPP Detachment Board Report Records Management System January 2025



OPP Detachment Board Report
Report Information Page

Report Data Source Information:

Data Sources Utilized

- Niche RMS – CTSB Data Feed
- Collision Reporting System (eCRS)
- POIB File Manager
- Daily Activity Reporting System

Niche RMS

RMS data presented in this report is dynamic in nature and any numbers may change over time as the OPP continue to investigate and solve crime.

The following report tabs acquire their data from the OPP Niche RMS – CTSB Data Feed

- Complaints (Public Complaints Section Only)
- Charges
- Warnings
- Violent Crime
- Property Crime
- Drug Crime
- Clearance Rate
- Unfounded
- Other Crime
- Youth Charges
- MHA – Mental Health Act
- Overdose
- Victim Services

Collision Reporting System (eCRS)

Traffic related data for Collisions and Fatalities are collected from the OPP eCRS application.

The following report tabs acquire their data from the OPP eCRS (Collision Reporting System)

- Collisions
- Fatalities

DAR (Daily Activity Reporting)

Patrol hours are collected from the OPP DAR application.

The following report tabs acquire their data from the OPP DAR (Daily Activity Reporting)

- Complaints (Patrol Hours Section Only)