

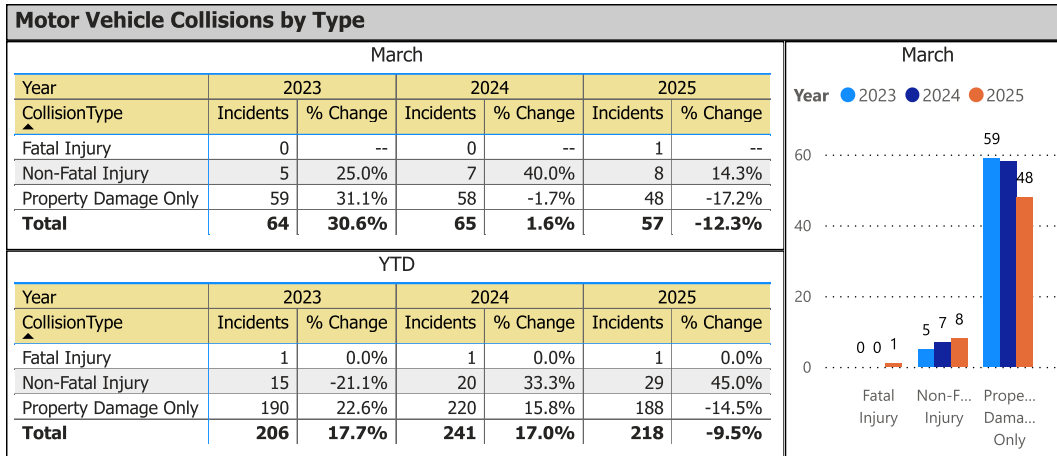


## **BRANT DETACHMENT STATISTICS REPORT**

**April 22<sup>nd</sup>, 2025**



# OPP Detachment Board Report Collision Reporting System March 2025



Data source (Collision Reporting System) date:  
07-Apr-2025

Detachment: 6B - BRANT COUNTY

Location code(s): 6B00 - BRANT COUNTY

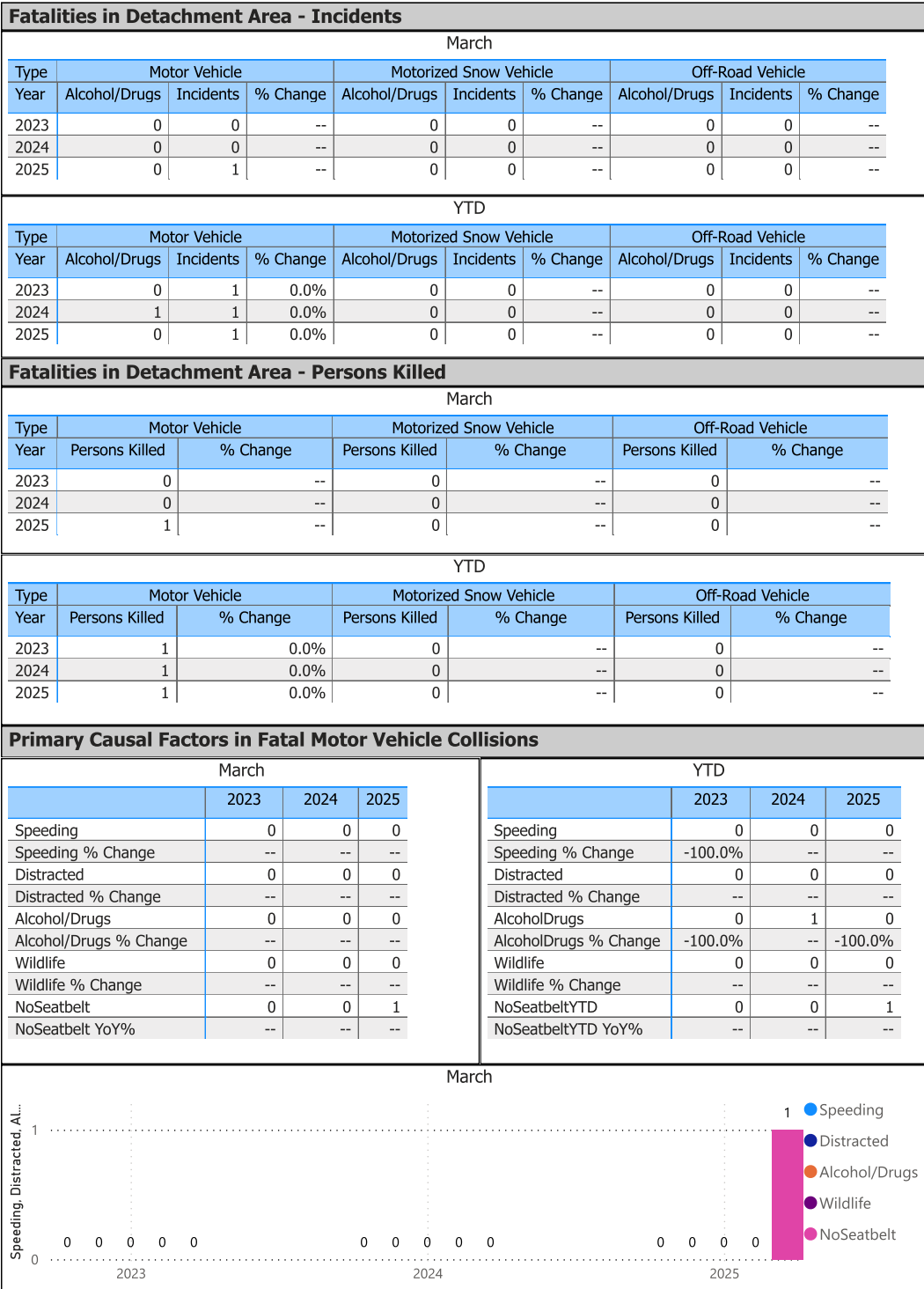
Area(s): 6002 - Brant East, 6003 - Brant West, 6006 - Paris, 6007 - Brant North, 6930 - Hwy 24, 6931 - Hwy 403

Data source date:  
07-Apr-2025

Report Generated on:  
07-Apr-2025 12:21:44 PM



# OPP Detachment Board Report Collision Reporting System March 2025



Data source (Collision Reporting System) date:  
07-Apr-2025

Detachment: 6B - BRANT COUNTY

Location code(s): 6B00 - BRANT COUNTY

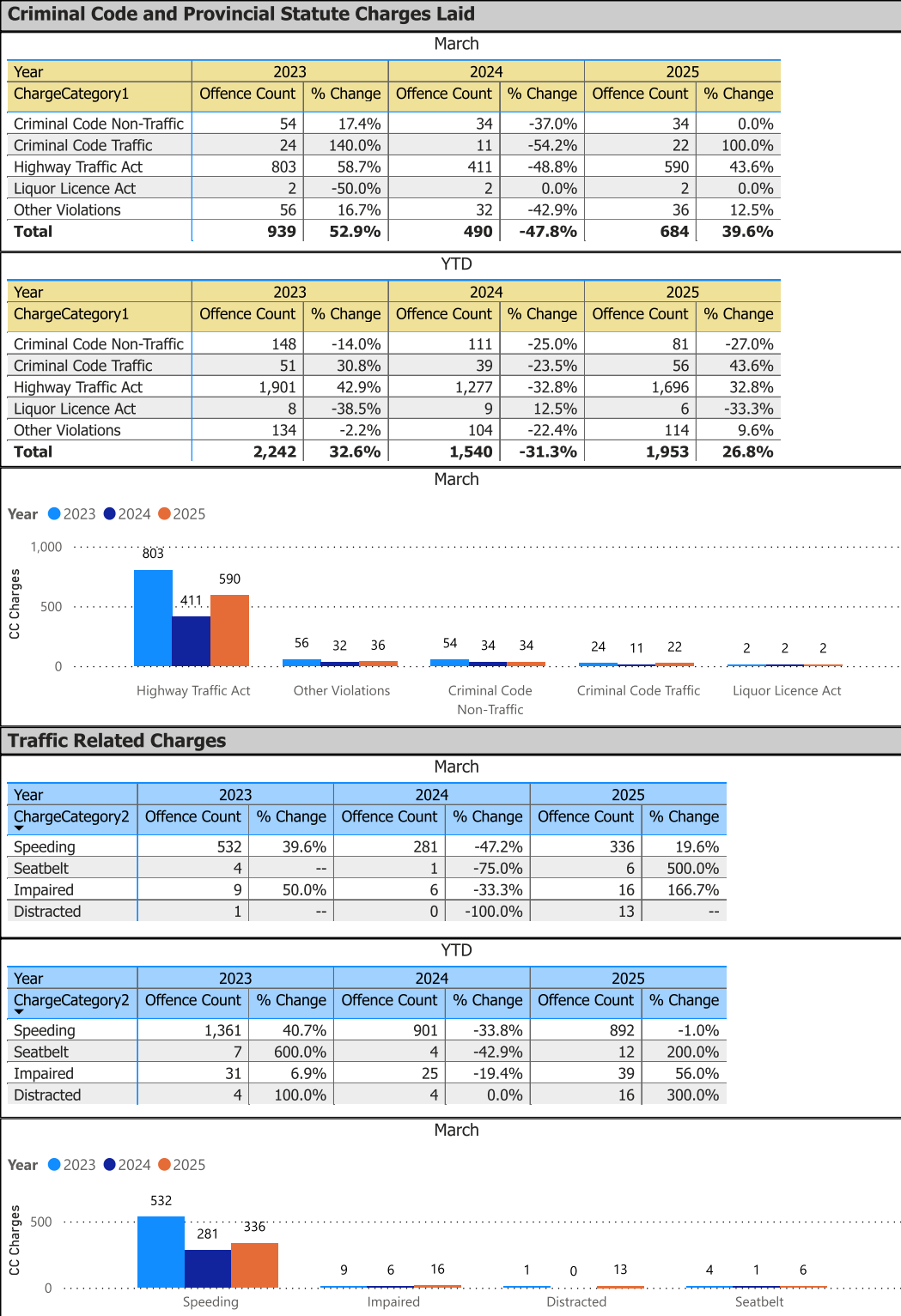
Area(s): 6002 - Brant East, 6003 - Brant West, 6006 - Paris, 6007 - Brant North, 6930 - Hwy 24, 6931 - Hwy 403

Data source date:  
07-Apr-2025

Report Generated on:  
07-Apr-2025 12:21:44 PM



# OPP Detachment Board Report Records Management System March 2025



Detachment: 6B - BRANT COUNTY

Location code(s): 6B00 - BRANT COUNTY

Area(s): 6002 - Brant East, 6003 - Brant West, 6006 - Paris, 6007 - Brant North, 6930 - Hwy 24, 6931 - Hwy 403

Data source date:

7-Apr-25

Report Generated on:

07-Apr-2025 12:21:44 PM



# OPP Detachment Board Report Records Management System March 2025

## eTicketing Warnings

March


Year	2024		2025	
Type	Total	% Change	Total	% Change
Warning	221	-23.0%	178	-19.5%

YTD

Year	2024		2025	
Type	Total	% Change	Total	% Change
Warning	680	-2.2%	438	-35.6%

March

Type ● Warning



Note: The eTicketing system was not fully implemented until the end of 2022, therefore data is only available beginning in 2023. % Change in 2023 may appear higher in this report due to the incomplete 2022 data.

Detachment: 6B - BRANT COUNTY

Location code(s): 6B00 - BRANT COUNTY

Area(s): 6002 - Brant East, 6003 - Brant West, 6006 - Paris, 6007 - Brant North, 6930 - Hwy 24, 6931 - Hwy 403

Data source date:

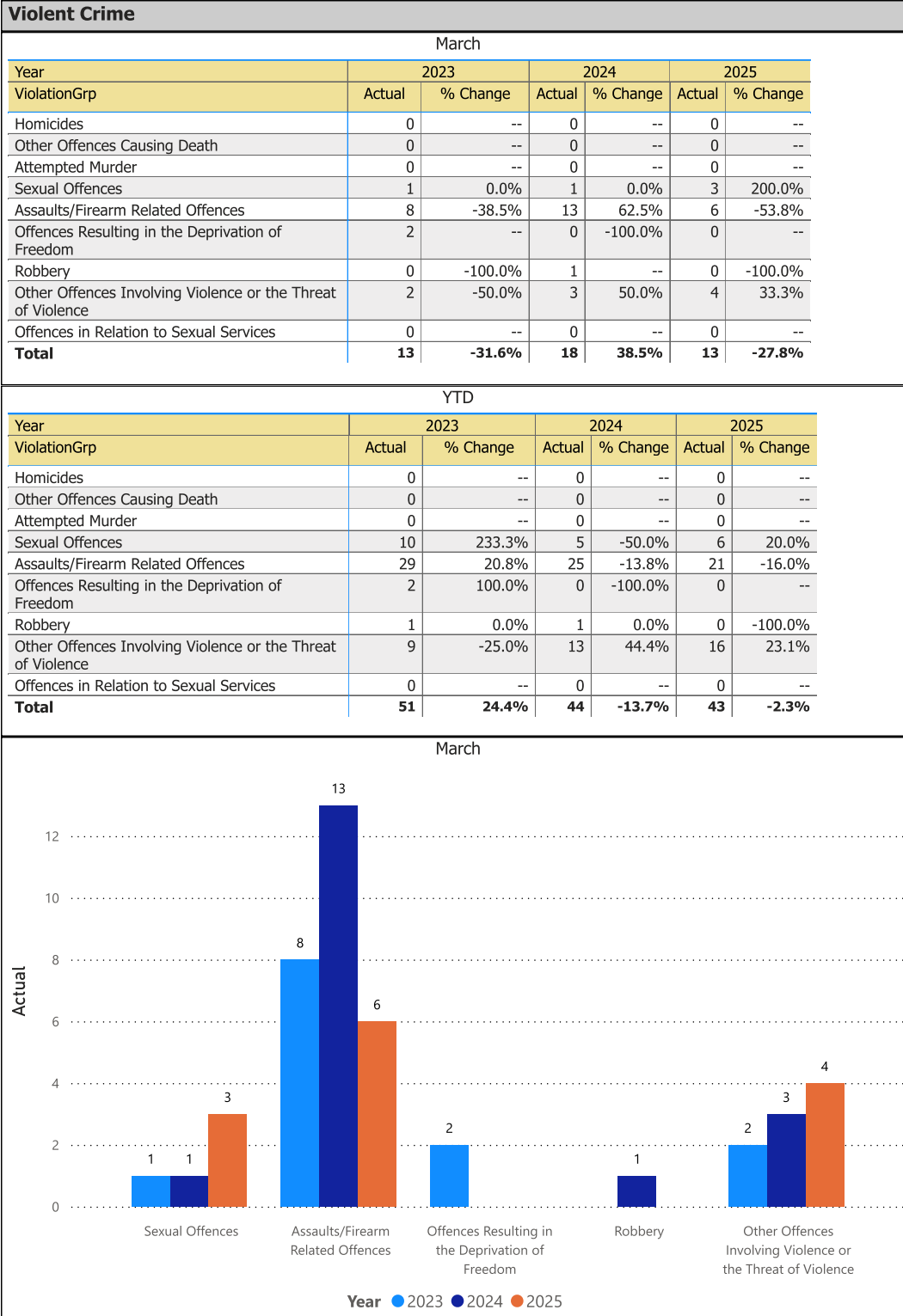
7-Apr-25

Report Generated on:

07-Apr-2025 12:24:22 PM



# OPP Detachment Board Report Records Management System March 2025



Detachment: 6B - BRANT COUNTY

Location code(s): 6B00 - BRANT COUNTY

Area(s): 6002 - Brant East, 6003 - Brant West, 6006 - Paris, 6007 - Brant North, 6930 - Hwy 24, 6931 - Hwy 403

Data source date:

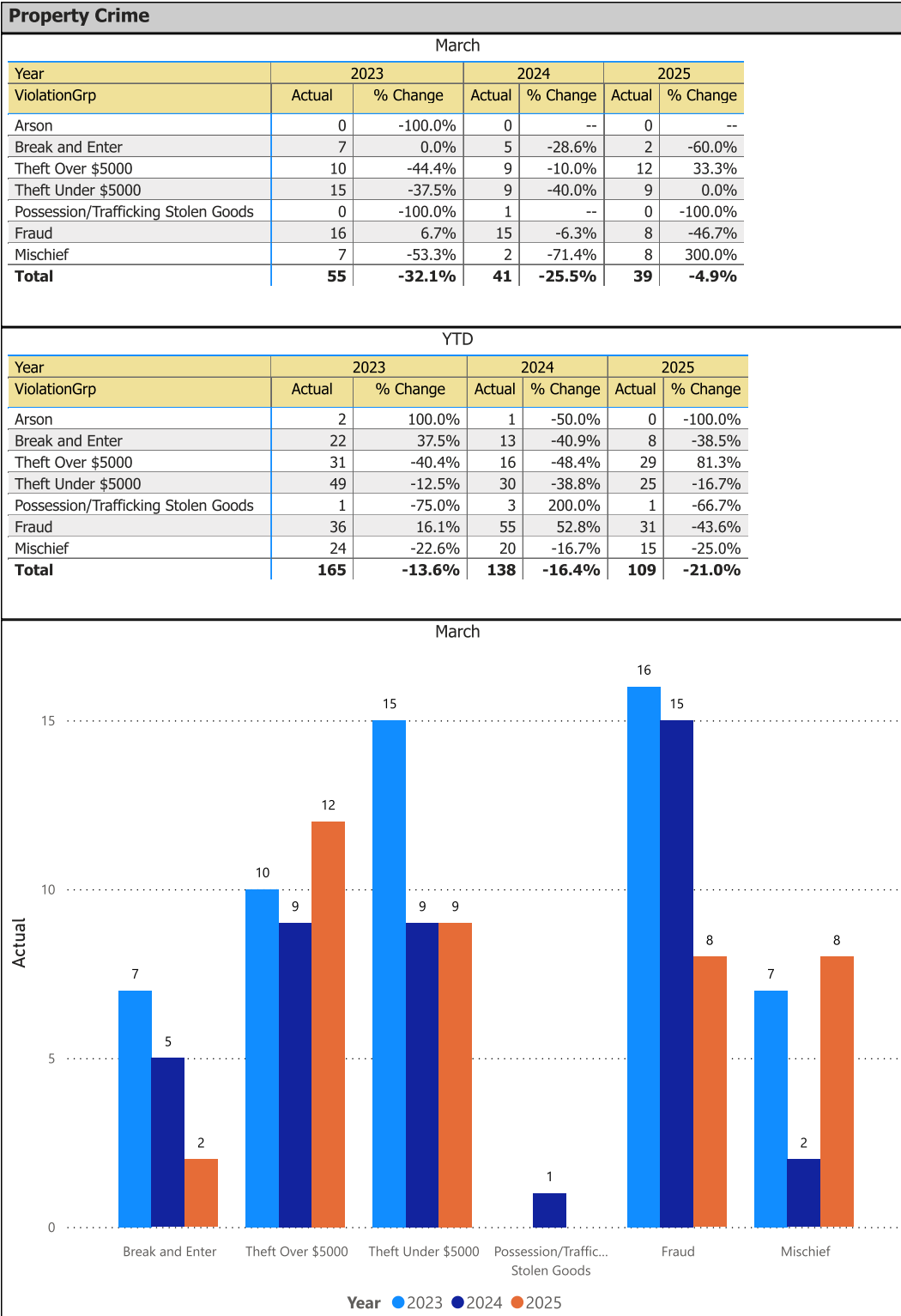
07-Apr-2025

Report Generated on:

07-Apr-2025 12:21:44 PM



# OPP Detachment Board Report Records Management System March 2025



Detachment: 6B - BRANT COUNTY

Location code(s): 6B00 - BRANT COUNTY

Area(s): 6002 - Brant East, 6003 - Brant West, 6006 - Paris, 6007 - Brant North, 6930 - Hwy 24, 6931 - Hwy 403

Data source date:

07-Apr-2025

Report Generated on:

07-Apr-2025 12:21:44 PM

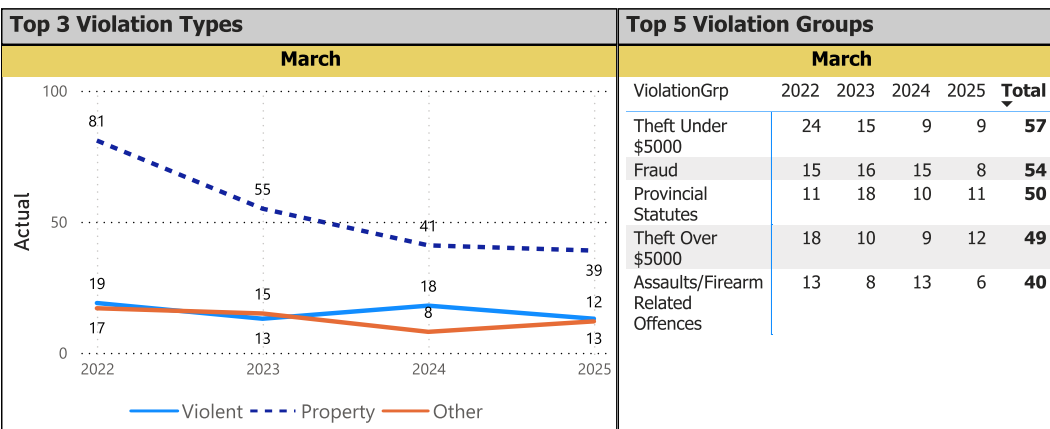


# OPP Detachment Board Report Records Management System March 2025

Drug Crime						
March						
Year	2023		2024		2025	
ViolationGrp	Actual	% Change	Actual	% Change	Actual	% Change
Possession	0	--	0	--	0	--
Trafficking	0	-100.0%	0	--	0	--
Importation & Production	0	--	0	--	0	--
Cannabis Possession	0	--	0	--	0	--
Cannabis Distribution	0	--	0	--	0	--
Cannabis Sale	0	--	0	--	0	--
Cannabis Importation & Exportation	0	--	0	--	0	--
Cannabis Production	0	--	0	--	0	--
Other Cannabis Violations	0	--	0	--	0	--
<b>Total</b>	<b>0</b>	<b>-100.0%</b>	<b>0</b>	<b>--</b>	<b>0</b>	<b>--</b>

YTD						
Year	2023		2024		2025	
ViolationGrp	Actual	% Change	Actual	% Change	Actual	% Change
Possession	1	-50.0%	1	0.0%	0	-100.0%
Trafficking	0	-100.0%	0	--	3	--
Importation & Production	0	--	0	--	0	--
Cannabis Possession	0	--	0	--	0	--
Cannabis Distribution	1	--	0	-100.0%	0	--
Cannabis Sale	0	--	0	--	0	--
Cannabis Importation & Exportation	0	--	0	--	0	--
Cannabis Production	0	--	0	--	0	--
Other Cannabis Violations	0	--	0	--	0	--
<b>Total</b>	<b>2</b>	<b>-50.0%</b>	<b>1</b>	<b>-50.0%</b>	<b>3</b>	<b>200.0%</b>

No Data for selected filters



Detachment: 6B - BRANT COUNTY

Location code(s): 6B00 - BRANT COUNTY

Area(s): 6002 - Brant East, 6003 - Brant West, 6006 - Paris, 6007 - Brant North, 6930 - Hwy 24, 6931 - Hwy 403

Data source date:

07-Apr-2025

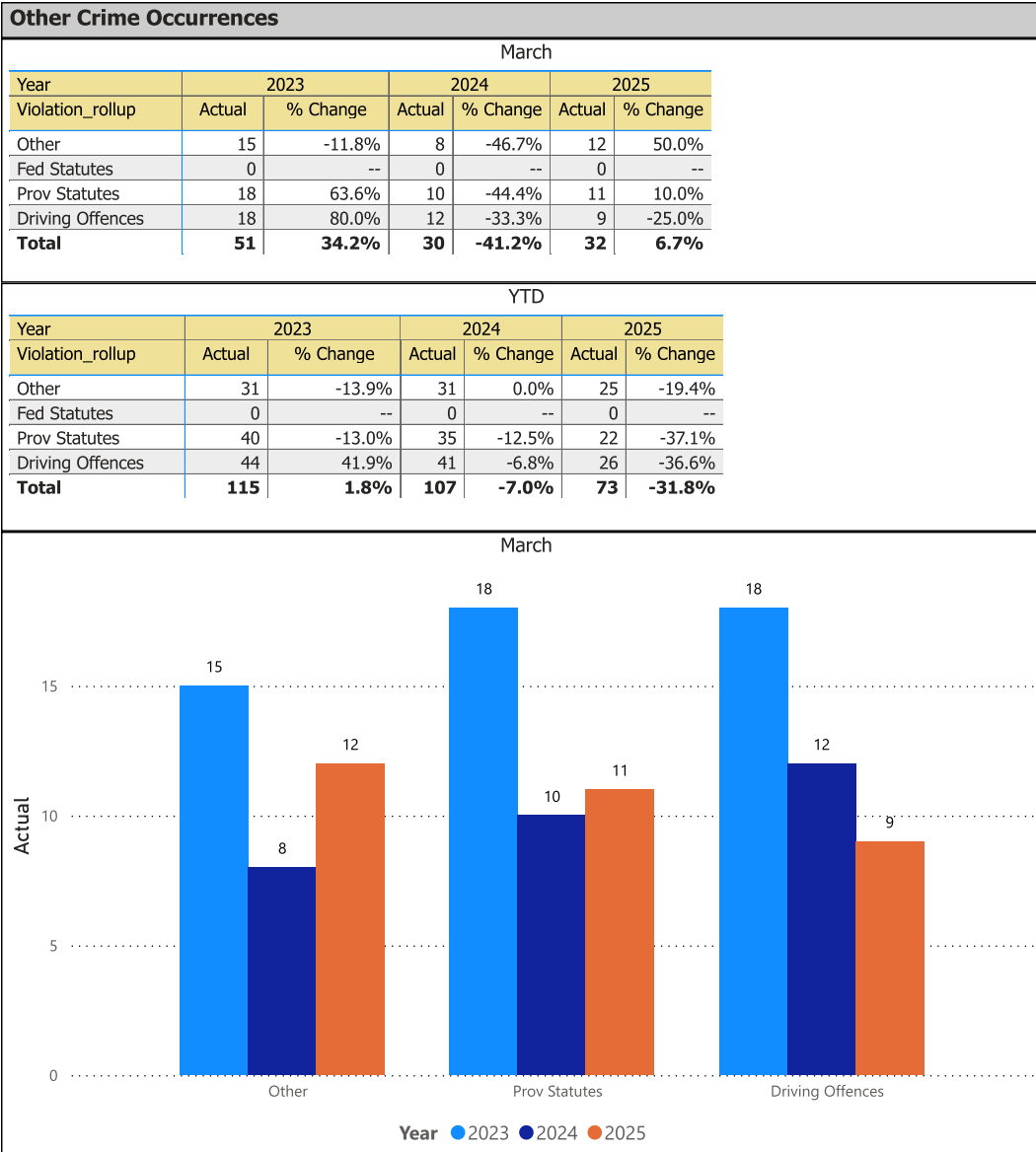
Report Generated on:

07-Apr-2025 12:21:44 PM





# OPP Detachment Board Report Records Management System March 2025



Detachment: 6B - BRANT COUNTY

Location code(s): 6B00 - BRANT COUNTY

Area(s): 6002 - Brant East, 6003 - Brant West, 6006 - Paris, 6007 - Brant North, 6930 - Hwy 24, 6931 - Hwy 403

Data source date:

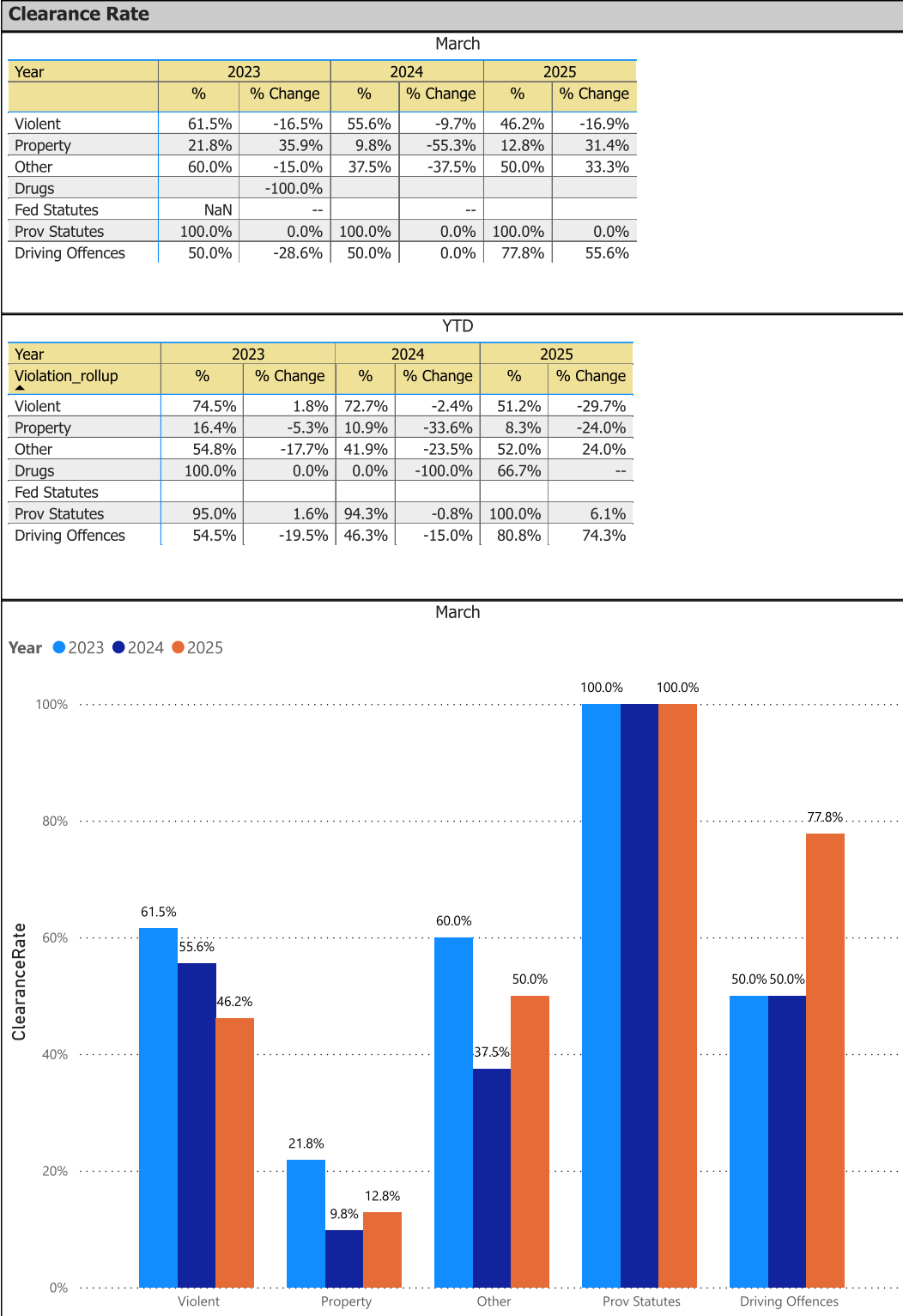
07-Apr-2025

Report Generated on:

07-Apr-2025 12:21:44 PM



# OPP Detachment Board Report Records Management System March 2025



Detachment: 6B - BRANT COUNTY

Location code(s): 6B00 - BRANT COUNTY

Area(s): 6002 - Brant East, 6003 - Brant West, 6006 - Paris, 6007 - Brant North, 6930 - Hwy 24, 6931 - Hwy 403

Data source date:

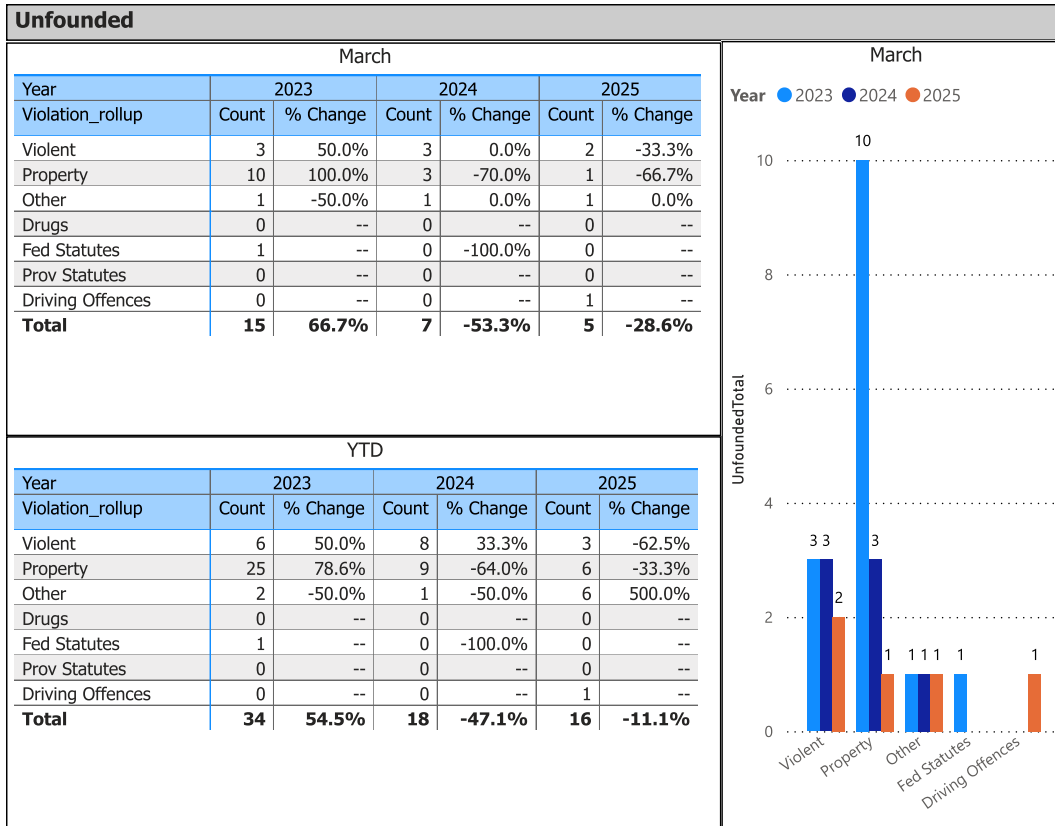
07-Apr-2025

Report Generated on:

07-Apr-2025 12:21:44 PM



# OPP Detachment Board Report Records Management System March 2025



Detachment: 6B - BRANT COUNTY

Location code(s): 6B00 - BRANT COUNTY

Area(s): 6002 - Brant East, 6003 - Brant West, 6006 - Paris, 6007 - Brant North, 6930 - Hwy 24, 6931 - Hwy 403

Data source date:

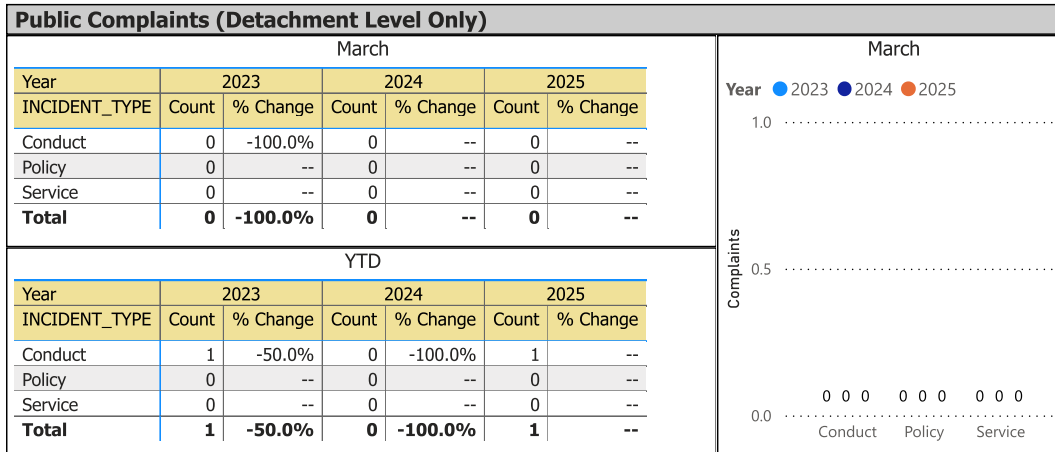
07-Apr-2025

Report Generated on:

07-Apr-2025 12:21:44 PM



## OPP Detachment Board Report Records Management System March 2025



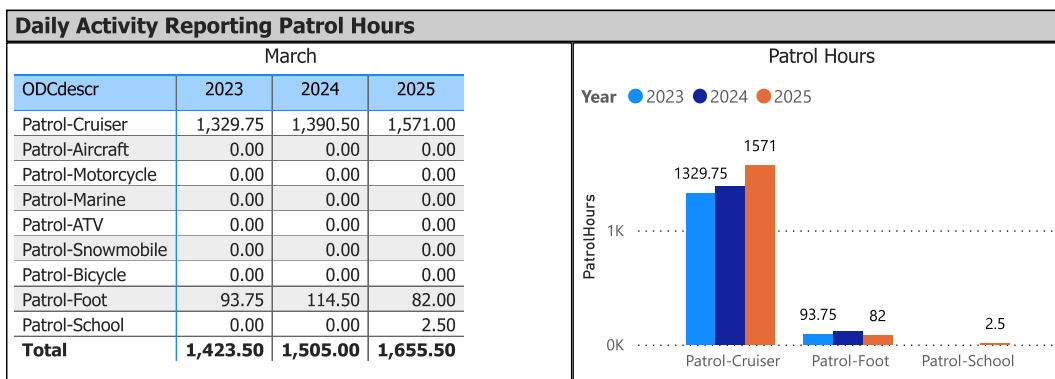
Data source: RMS Data Feed

Ontario Provincial Police, Professional Standards Bureau Commander Reports - File Manager System

Data source date:

07-Apr-2025

## Daily Activity Reporting



Data source (Daily Activity Reporting System) date:

07-Apr-2025

Detachment: 6B - BRANT COUNTY

Location code(s): 6B00 - BRANT COUNTY

Data source date:

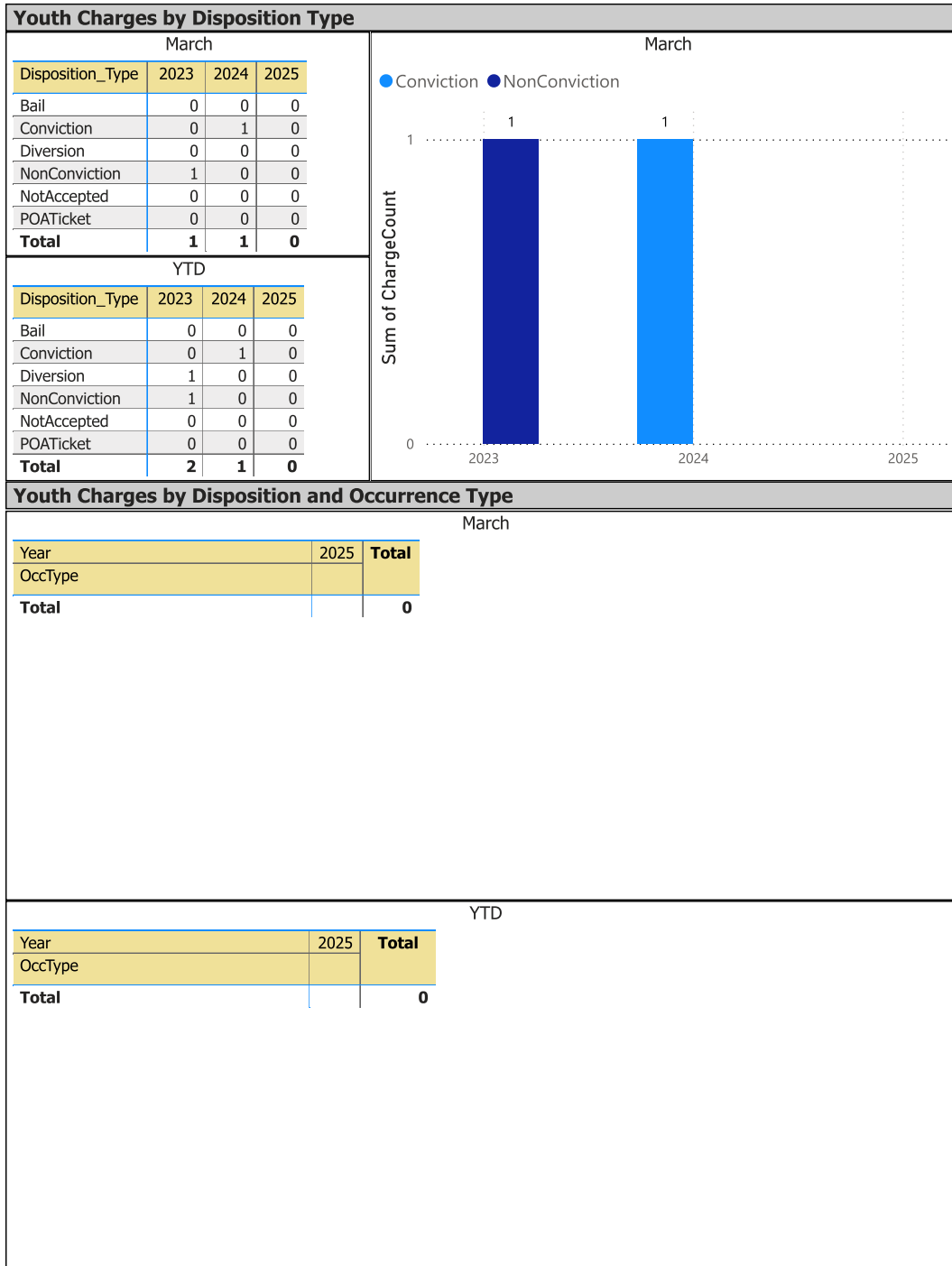
07-Apr-2025

Report Generated on:

07-Apr-2025 12:21:44 PM



# OPP Detachment Board Report Records Management System March 2025



The tables and chart on this page present summarized youth charges by disposition and occurrence type that have been recorded in the OPP Niche RMS application. Of note... the Niche data sourced for this report page only lists youth charges that have had a disposition type entered against them. Therefore, please be aware that the counts of youth charges entries on this report page are under stating the potential sum of youth charges that are in OPP Niche RMS.

Detachment: 6B - BRANT COUNTY

Location code(s): 6B00 - BRANT COUNTY

Area(s): 6002 - Brant East, 6003 - Brant West, 6006 - Paris, 6007 - Brant North, 6930 - Hwy 24, 6931 - Hwy 403

Data source date:

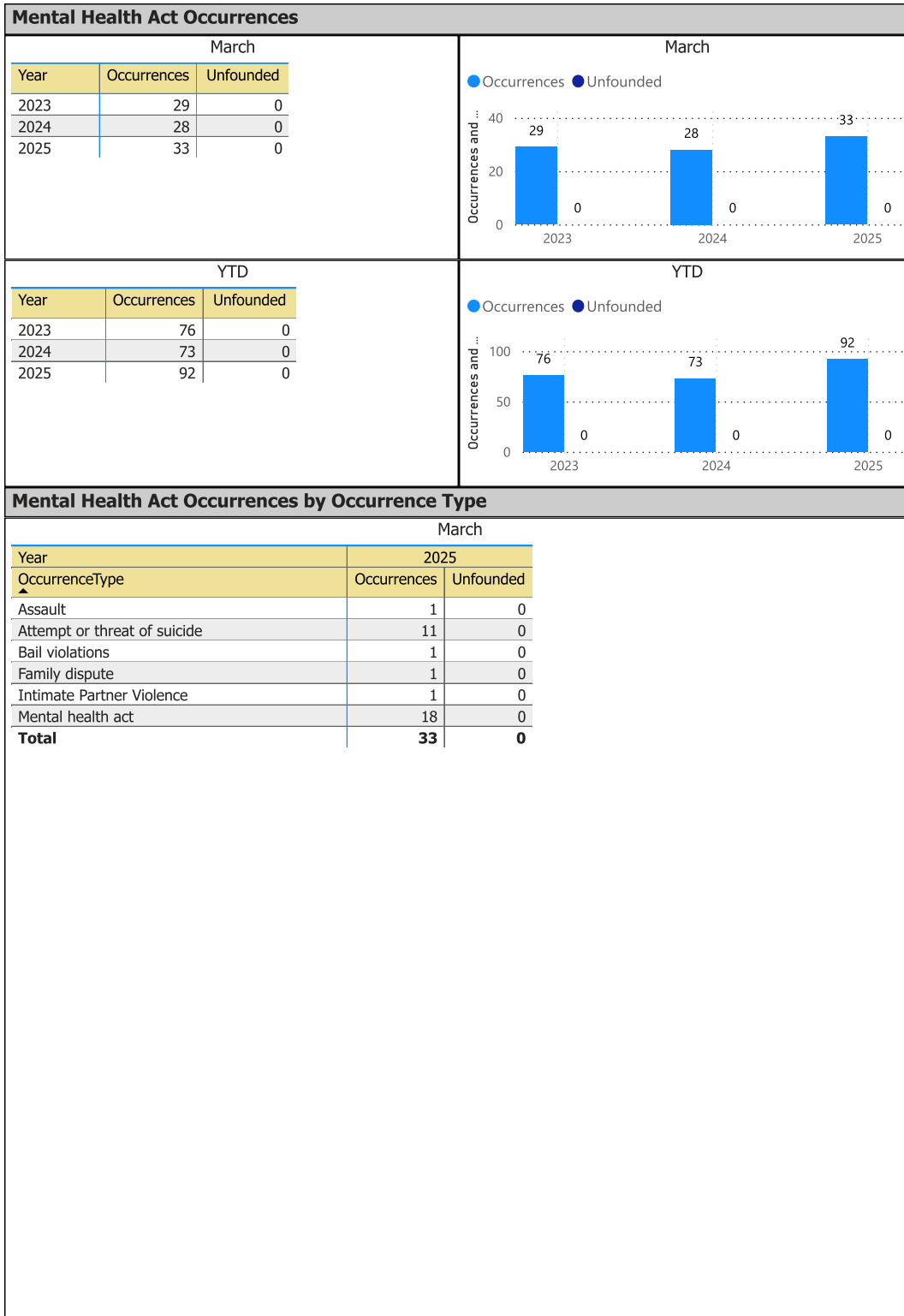
07-Apr-2025

Report Generated on:

07-Apr-2025 12:26:28 PM



# OPP Detachment Board Report Records Management System March 2025



### Mental Health Act Occurrences by Occurrence Type

#### March

Year	2025	
OccurrenceType	Occurrences	Unfounded
Assault	1	0
Attempt or threat of suicide	11	0
Bail violations	1	0
Family dispute	1	0
Intimate Partner Violence	1	0
Mental health act	18	0
<b>Total</b>	<b>33</b>	<b>0</b>

Detachment: 6B - BRANT COUNTY

Location code(s): 6B00 - BRANT COUNTY

Area(s): 6002 - Brant East, 6003 - Brant West, 6006 - Paris, 6007 - Brant North, 6930 - Hwy 24, 6931 - Hwy 403

Data source date:

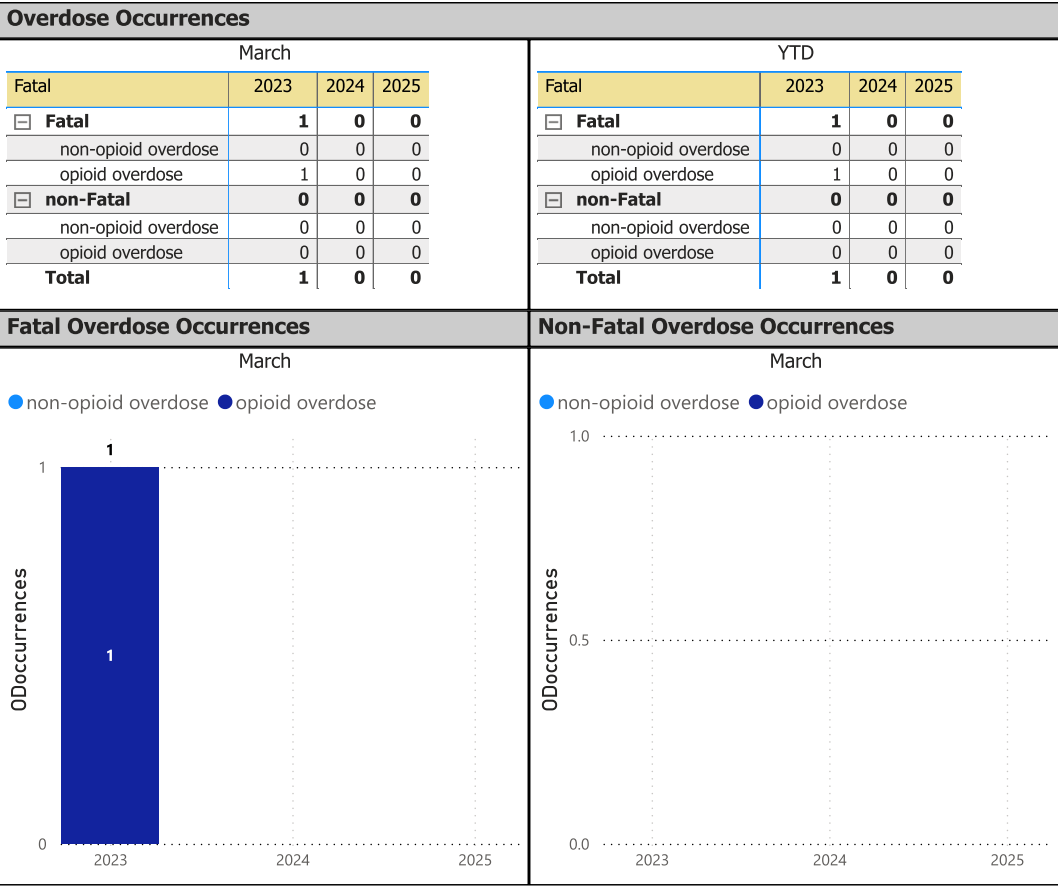
07-Apr-2025

Report Generated on:

07-Apr-2025 12:21:44 PM



# OPP Detachment Board Report Records Management System March 2025



Detachment: 6B - BRANT COUNTY

Location code(s): 6B00 - BRANT COUNTY

Area(s): 6002 - Brant East, 6003 - Brant West, 6006 - Paris, 6007 - Brant North, 6930 - Hwy 24, 6931 - Hwy 403

Data source date:

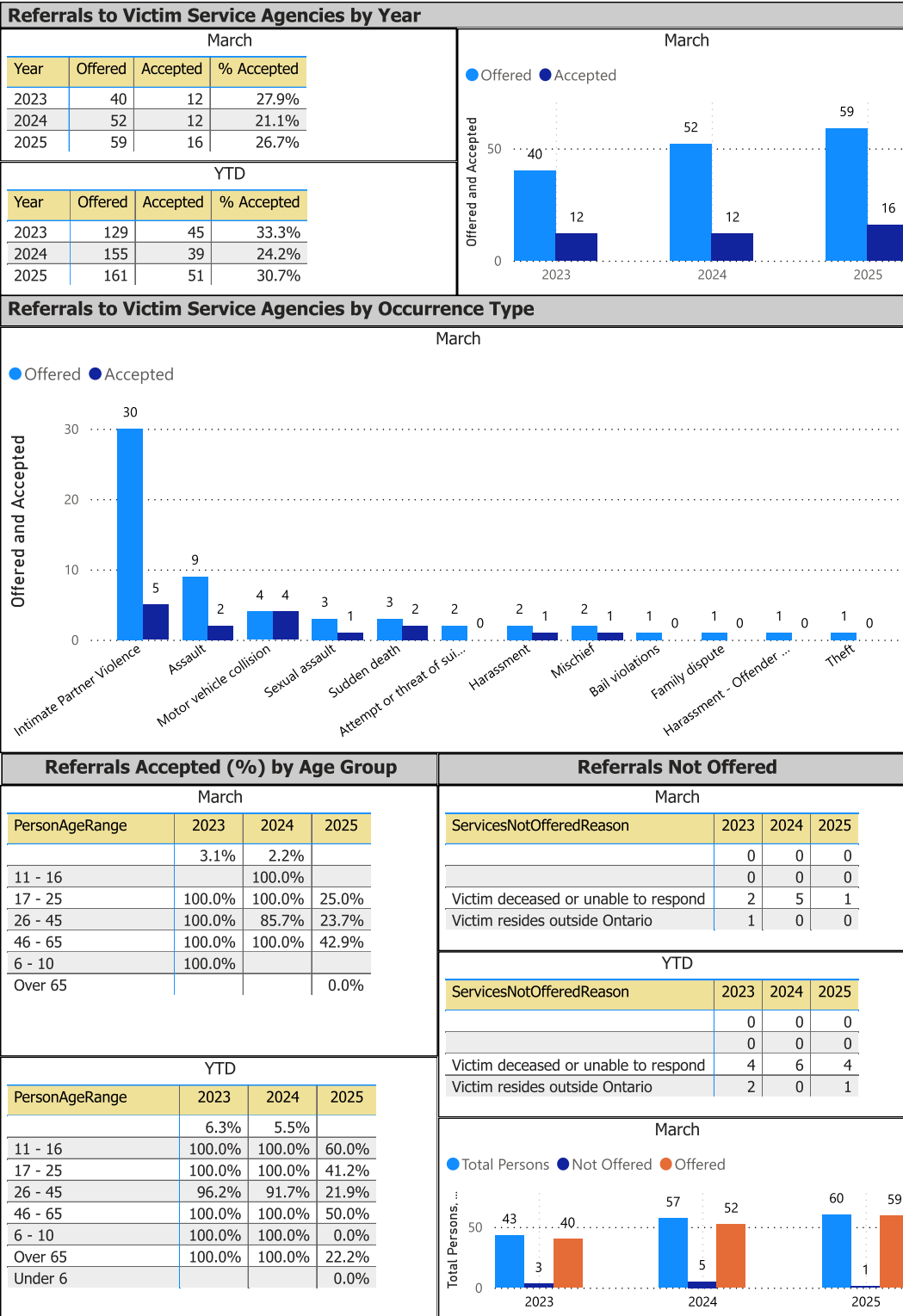
07-Apr-2025

Report Generated on:

07-Apr-2025 12:21:44 PM



# OPP Detachment Board Report Records Management System March 2025





**OPP Detachment Board Report**  
Report Information Page

**Report Data Source Information:**

**Data Sources Utilized**

- Niche RMS – CTSB Data Feed
- Collision Reporting System (eCRS)
- POIB File Manager
- Daily Activity Reporting System

**Niche RMS**

RMS data presented in this report is dynamic in nature and any numbers may change over time as the OPP continue to investigate and solve crime.

The following report tabs acquire their data from the OPP Niche RMS – CTSB Data Feed

- Complaints (Public Complaints Section Only)
- Charges
- Warnings
- Violent Crime
- Property Crime
- Drug Crime
- Clearance Rate
- Unfounded
- Other Crime
- Youth Charges
- MHA – Mental Health Act
- Overdose
- Victim Services

**Collision Reporting System (eCRS)**

Traffic related data for Collisions and Fatalities are collected from the OPP eCRS application.

The following report tabs acquire their data from the OPP eCRS (Collision Reporting System)

- Collisions
- Fatalities

**DAR (Daily Activity Reporting)**

Patrol hours are collected from the OPP DAR application.

The following report tabs acquire their data from the OPP DAR (Daily Activity Reporting)

- Complaints (Patrol Hours Section Only)