

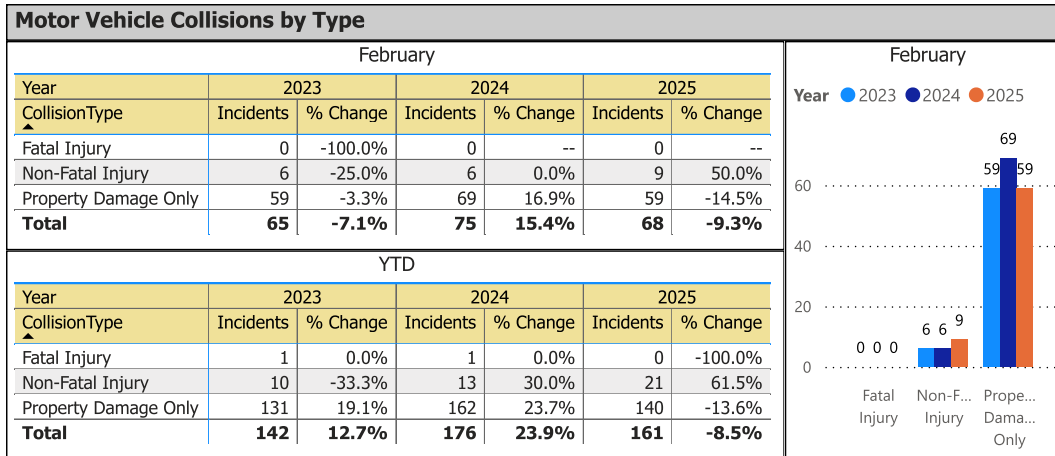


BRANT DETACHMENT STATISTICS REPORT

March 26th, 2025



OPP Detachment Board Report
Collision Reporting System
February 2025



Data source (Collision Reporting System) date:
10-Mar-2025

Detachment: 6B - BRANT COUNTY

Location code(s): 6B00 - BRANT COUNTY

Area(s): 6002 - Brant East, 6003 - Brant West, 6006 - Paris, 6007 - Brant North, 6930 - Hwy 24, 6931 - Hwy 403

Data source date:
10-Mar-2025

Report Generated on:
12-Mar-2025 12:41:47 PM



OPP Detachment Board Report
Collision Reporting System
February 2025

Fatalities in Detachment Area - Incidents

February									
Type	Motor Vehicle			Motorized Snow Vehicle			Off-Road Vehicle		
Year	Alcohol/Drugs	Incidents	% Change	Alcohol/Drugs	Incidents	% Change	Alcohol/Drugs	Incidents	% Change
2023	0	0	-100.0%	0	0	--	0	0	--
2024	0	0	--	0	0	--	0	0	--
2025	0	0	--	0	0	--	0	0	--

YTD									
Type	Motor Vehicle			Motorized Snow Vehicle			Off-Road Vehicle		
Year	Alcohol/Drugs	Incidents	% Change	Alcohol/Drugs	Incidents	% Change	Alcohol/Drugs	Incidents	% Change
2023	0	1	0.0%	0	0	--	0	0	--
2024	1	1	0.0%	0	0	--	0	0	--
2025	0	0	-100.0%	0	0	--	0	0	--

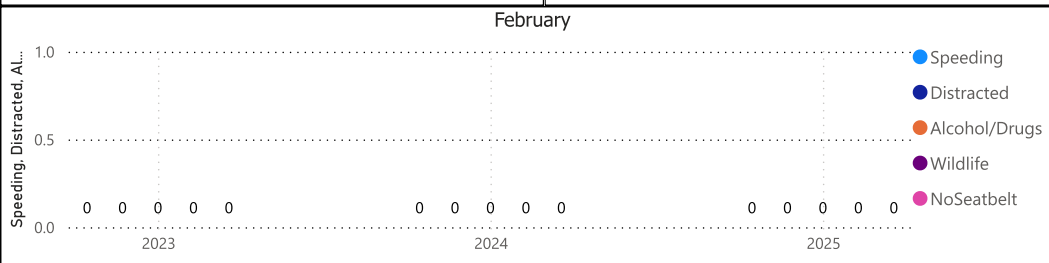
Fatalities in Detachment Area - Persons Killed

February						
Type	Motor Vehicle		Motorized Snow Vehicle		Off-Road Vehicle	
Year	Persons Killed	% Change	Persons Killed	% Change	Persons Killed	% Change
2023	0	-100.0%	0	--	0	--
2024	0	--	0	--	0	--
2025	0	--	0	--	0	--

YTD						
Type	Motor Vehicle		Motorized Snow Vehicle		Off-Road Vehicle	
Year	Persons Killed	% Change	Persons Killed	% Change	Persons Killed	% Change
2023	1	0.0%	0	--	0	--
2024	1	0.0%	0	--	0	--
2025	0	-100.0%	0	--	0	--

Primary Causal Factors in Fatal Motor Vehicle Collisions

February				YTD			
	2023	2024	2025		2023	2024	2025
Speeding	0	0	0	Speeding	0	0	0
Speeding % Change	-100.0%	--	--	Speeding % Change	-100.0%	--	--
Distracted	0	0	0	Distracted	0	0	0
Distracted % Change	--	--	--	Distracted % Change	--	--	--
Alcohol/Drugs	0	0	0	AlcoholDrugs	0	1	0
Alcohol/Drugs % Change	-100.0%	--	--	AlcoholDrugs % Change	-100.0%	--	-100.0%
Wildlife	0	0	0	Wildlife	0	0	0
Wildlife % Change	--	--	--	Wildlife % Change	--	--	--
NoSeatbelt	0	0	0	NoSeatbeltYTD	0	0	0
NoSeatbelt YoY%	--	--	--	NoSeatbeltYTD YoY%	--	--	--



Data source (Collision Reporting System) date:
10-Mar-2025

Detachment: 6B - BRANT COUNTY

Location code(s): 6B00 - BRANT COUNTY

Area(s): 6002 - Brant East, 6003 - Brant West, 6006 - Paris, 6007 - Brant North, 6930 - Hwy 24, 6931 - Hwy 403

Data source date:
10-Mar-2025

Report Generated on:
12-Mar-2025 12:41:47 PM



OPP Detachment Board Report Records Management System February 2025

Criminal Code and Provincial Statute Charges Laid

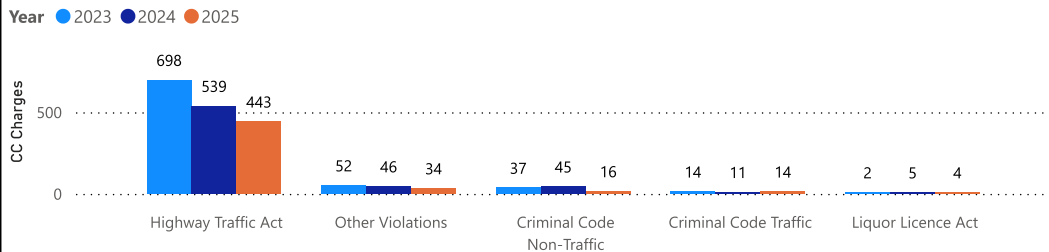
February

Year	2023		2024		2025	
ChargeCategory1	Offence Count	% Change	Offence Count	% Change	Offence Count	% Change
Criminal Code Non-Traffic	37	-48.6%	45	21.6%	16	-64.4%
Criminal Code Traffic	14	-30.0%	11	-21.4%	14	27.3%
Highway Traffic Act	698	120.2%	539	-22.8%	443	-17.8%
Liquor Licence Act	2	0.0%	5	150.0%	4	-20.0%
Other Violations	52	18.2%	46	-11.5%	34	-26.1%
Total	803	76.5%	646	-19.6%	511	-20.9%

YTD

Year	2023		2024		2025	
ChargeCategory1	Offence Count	% Change	Offence Count	% Change	Offence Count	% Change
Criminal Code Non-Traffic	94	-25.4%	77	-18.1%	47	-39.0%
Criminal Code Traffic	27	-6.9%	28	3.7%	31	10.7%
Highway Traffic Act	1,098	33.3%	866	-21.1%	1,103	27.4%
Liquor Licence Act	6	-33.3%	7	16.7%	4	-42.9%
Other Violations	78	-12.4%	72	-7.7%	77	6.9%
Total	1,303	21.0%	1,050	-19.4%	1,262	20.2%

February



Traffic Related Charges

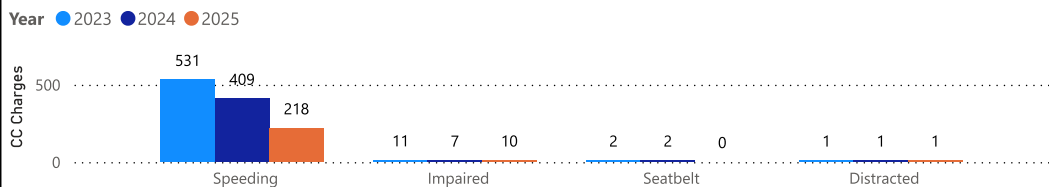
February

Year	2023		2024		2025	
ChargeCategory2	Offence Count	% Change	Offence Count	% Change	Offence Count	% Change
Speeding	531	133.9%	409	-23.0%	218	-46.7%
Seatbelt	2	--	2	0.0%	0	-100.0%
Impaired	11	-26.7%	7	-36.4%	10	42.9%
Distracted	1	-50.0%	1	0.0%	1	0.0%

YTD

Year	2023		2024		2025	
ChargeCategory2	Offence Count	% Change	Offence Count	% Change	Offence Count	% Change
Speeding	829	41.5%	620	-25.2%	556	-10.3%
Seatbelt	3	200.0%	3	0.0%	6	100.0%
Impaired	22	-4.3%	19	-13.6%	21	10.5%
Distracted	3	50.0%	4	33.3%	3	-25.0%

February



Detachment: 6B - BRANT COUNTY

Location code(s): 6B00 - BRANT COUNTY

Area(s): 6002 - Brant East, 6003 - Brant West, 6006 - Paris, 6007 - Brant North, 6930 - Hwy 24, 6931 - Hwy 403

Data source date:

10-Mar-25

Report Generated on:

12-Mar-2025 12:43:41 PM



OPP Detachment Board Report Records Management System February 2025

eTicketing Warnings

February

Year	2024		2025	
Type	Total	% Change	Total	% Change
Warning	267	4.7%	115	-56.9%

YTD

Year	2024		2025	
Type	Total	% Change	Total	% Change
Warning	459	12.5%	260	-43.4%

February

Type ● Warning



Note: The eTicketing system was not fully implemented until the end of 2022, therefore data is only available beginning in 2023. % Change in 2023 may appear higher in this report due to the incomplete 2022 data.

Detachment: 6B - BRANT COUNTY

Location code(s): 6B00 - BRANT COUNTY

Area(s): 6002 - Brant East, 6003 - Brant West, 6006 - Paris, 6007 - Brant North, 6930 - Hwy 24, 6931 - Hwy 403

Data source date:

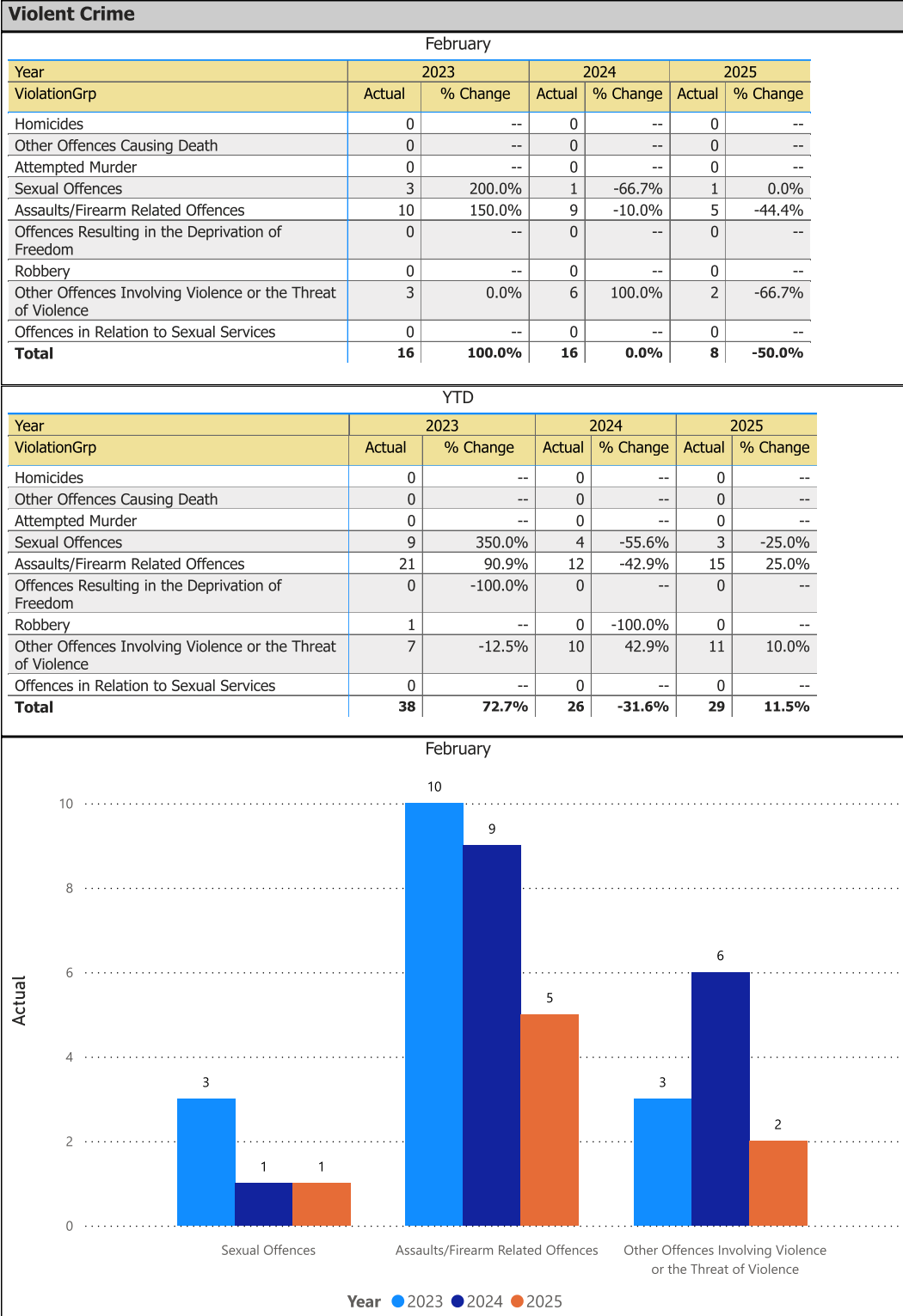
10-Mar-25

Report Generated on:

12-Mar-2025 12:43:59 PM



**OPP Detachment Board Report
Records Management System
February 2025**



Detachment: 6B - BRANT COUNTY

Location code(s): 6B00 - BRANT COUNTY

Area(s): 6002 - Brant East, 6003 - Brant West, 6006 - Paris, 6007 - Brant North, 6930 - Hwy 24, 6931 - Hwy 403

Data source date:

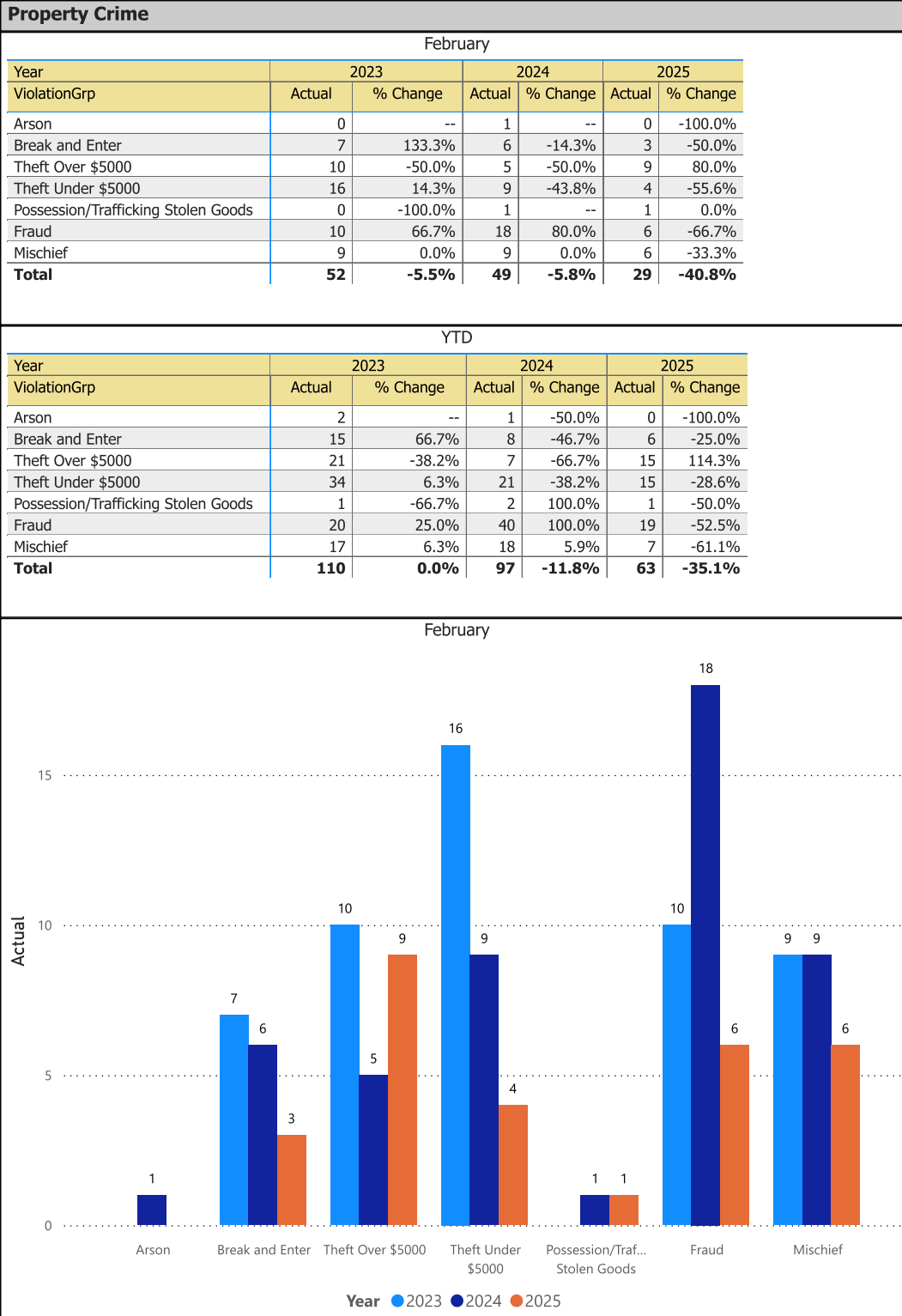
10-Mar-2025

Report Generated on:

12-Mar-2025 12:43:41 PM



OPP Detachment Board Report Records Management System February 2025



Detachment: 6B - BRANT COUNTY

Location code(s): 6B00 - BRANT COUNTY

Area(s): 6002 - Brant East, 6003 - Brant West, 6006 - Paris, 6007 - Brant North, 6930 - Hwy 24, 6931 - Hwy 403

Data source date:

10-Mar-2025

Report Generated on:

12-Mar-2025 12:43:41 PM



OPP Detachment Board Report Records Management System February 2025

Drug Crime

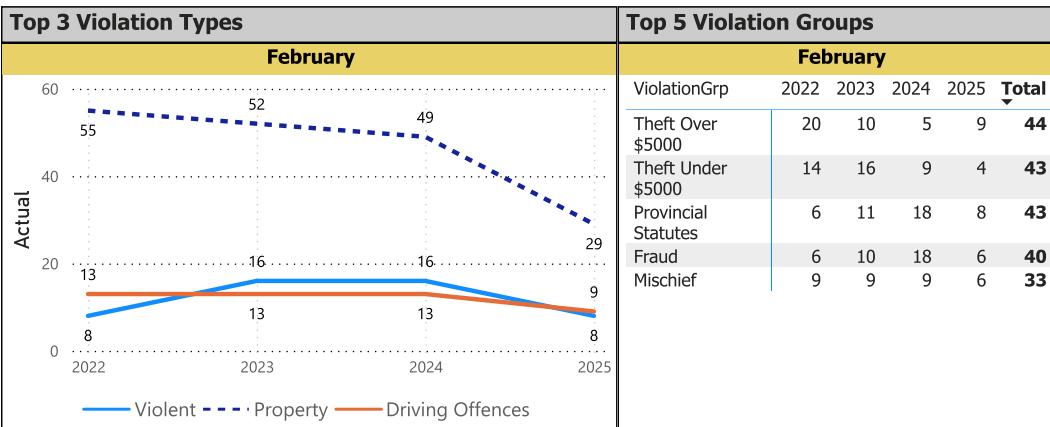
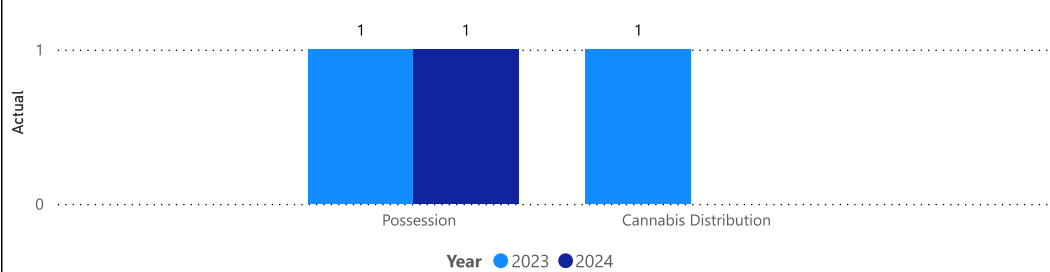
February

Year	2023		2024		2025	
ViolationGrp	Actual	% Change	Actual	% Change	Actual	% Change
Possession	1	--	1	0.0%	0	-100.0%
Trafficking	0	-100.0%	0	--	0	--
Importation & Production	0	--	0	--	0	--
Cannabis Possession	0	--	0	--	0	--
Cannabis Distribution	1	--	0	-100.0%	0	--
Cannabis Sale	0	--	0	--	0	--
Cannabis Importation & Exportation	0	--	0	--	0	--
Cannabis Production	0	--	0	--	0	--
Other Cannabis Violations	0	--	0	--	0	--
Total	2	100.0%	1	-50.0%	0	-100.0%

YTD

Year	2023		2024		2025	
ViolationGrp	Actual	% Change	Actual	% Change	Actual	% Change
Possession	1	-50.0%	1	0.0%	0	-100.0%
Trafficking	0	-100.0%	0	--	3	--
Importation & Production	0	--	0	--	0	--
Cannabis Possession	0	--	0	--	0	--
Cannabis Distribution	1	--	0	-100.0%	0	--
Cannabis Sale	0	--	0	--	0	--
Cannabis Importation & Exportation	0	--	0	--	0	--
Cannabis Production	0	--	0	--	0	--
Other Cannabis Violations	0	--	0	--	0	--
Total	2	-33.3%	1	-50.0%	3	200.0%

February



Detachment: 6B - BRANT COUNTY

Location code(s): 6B00 - BRANT COUNTY

Area(s): 6002 - Brant East, 6003 - Brant West, 6006 - Paris, 6007 - Brant North, 6930 - Hwy 24, 6931 - Hwy 403

Data source date:

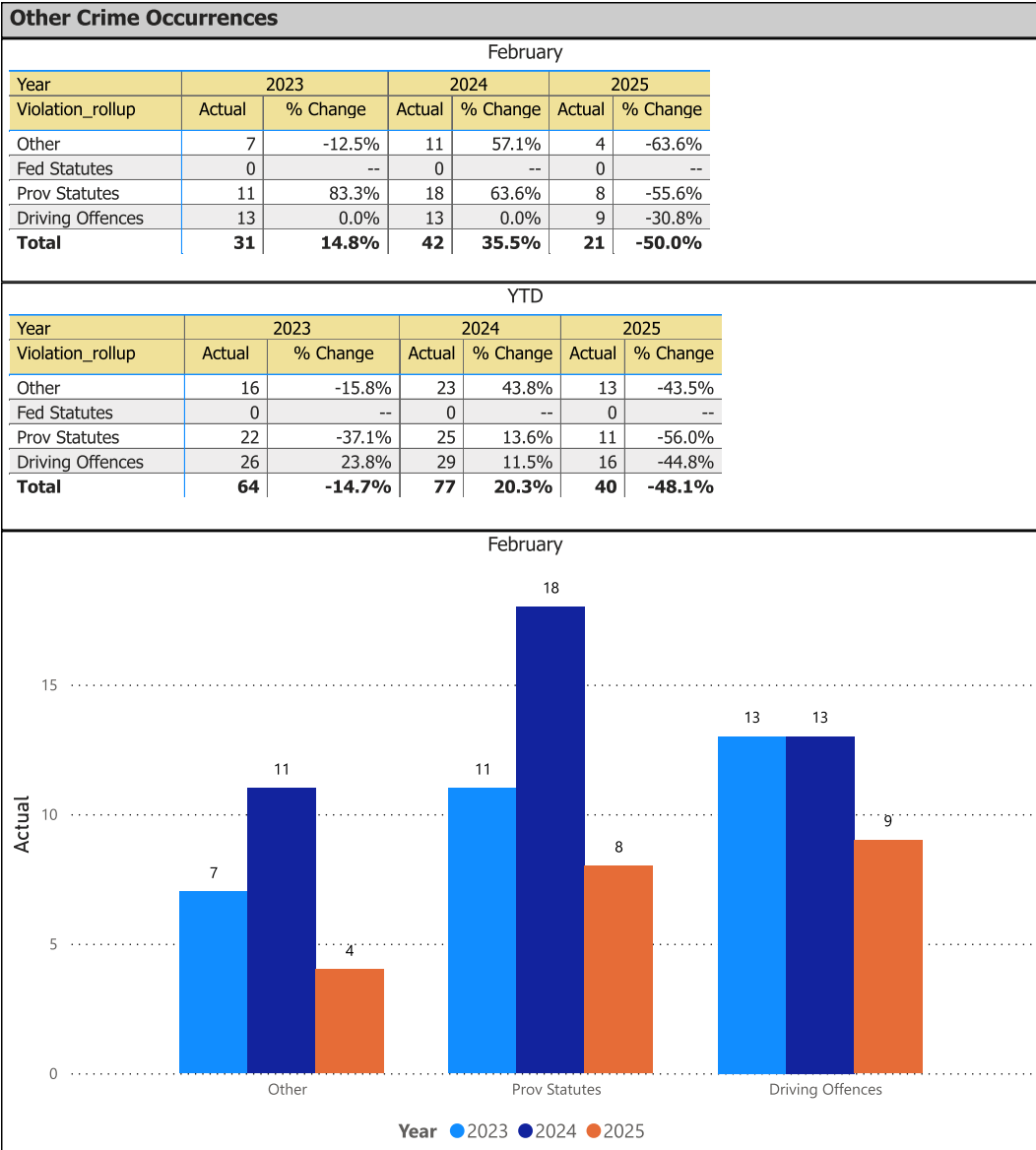
10-Mar-2025

Report Generated on:

12-Mar-2025 12:43:41 PM



OPP Detachment Board Report Records Management System February 2025



Detachment: 6B - BRANT COUNTY

Location code(s): 6B00 - BRANT COUNTY

Area(s): 6002 - Brant East, 6003 - Brant West, 6006 - Paris, 6007 - Brant North, 6930 - Hwy 24, 6931 - Hwy 403

Data source date:

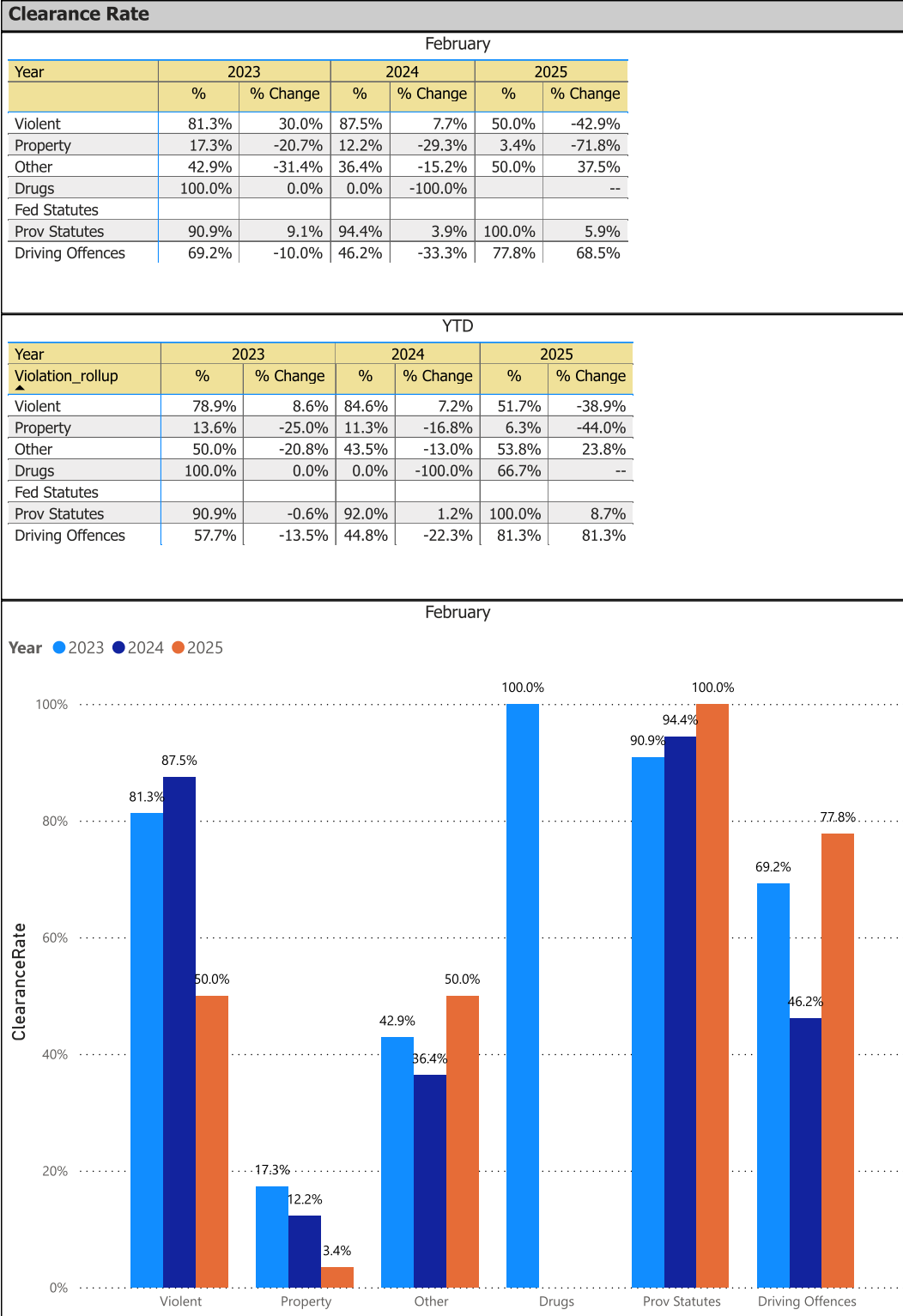
10-Mar-2025

Report Generated on:

12-Mar-2025 12:43:41 PM



OPP Detachment Board Report Records Management System February 2025



Detachment: 6B - BRANT COUNTY

Location code(s): 6B00 - BRANT COUNTY

Area(s): 6002 - Brant East, 6003 - Brant West, 6006 - Paris, 6007 - Brant North, 6930 - Hwy 24, 6931 - Hwy 403

Data source date:

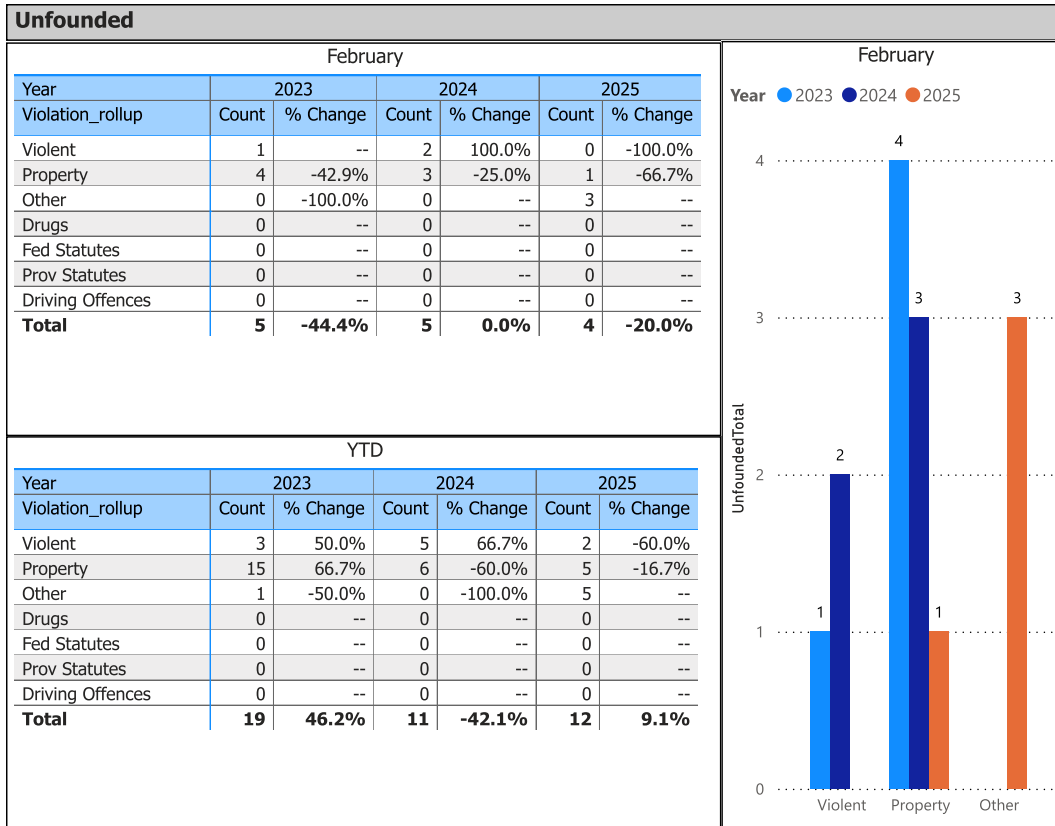
10-Mar-2025

Report Generated on:

12-Mar-2025 12:43:41 PM



OPP Detachment Board Report Records Management System February 2025



Detachment: 6B - BRANT COUNTY

Location code(s): 6B00 - BRANT COUNTY

Area(s): 6002 - Brant East, 6003 - Brant West, 6006 - Paris, 6007 - Brant North, 6930 - Hwy 24, 6931 - Hwy 403

Data source date:

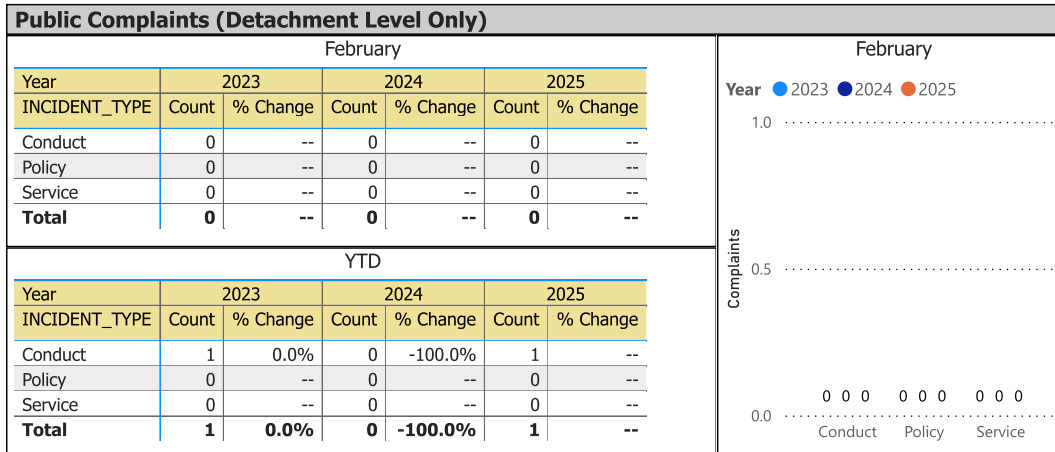
10-Mar-2025

Report Generated on:

12-Mar-2025 12:43:41 PM



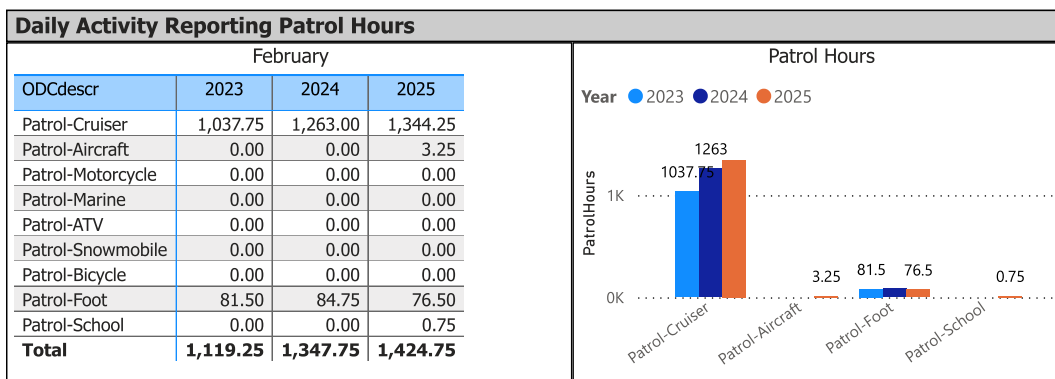
OPP Detachment Board Report Records Management System February 2025



Data source: RMS Data Feed
Ontario Provincial Police, Professional Standards Bureau Commander Reports - File Manager System

Data source date:
(Blank)

Daily Activity Reporting



Data source (Daily Activity Reporting System) date:
10-Mar-2025

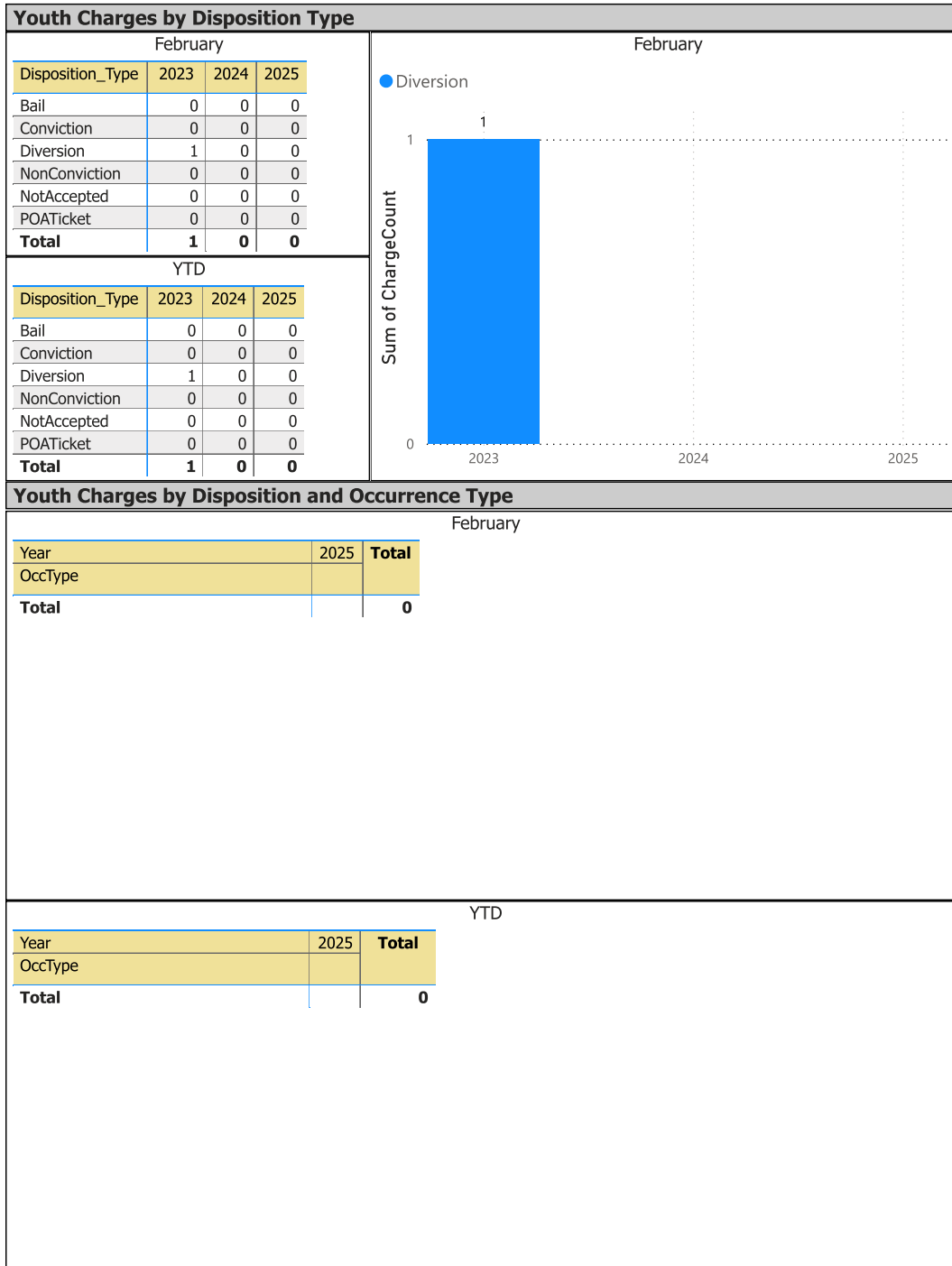
Detachment: 6B - BRANT COUNTY
Location code(s): 6B00 - BRANT COUNTY

Data source date:
(Blank)

Report Generated on:
12-Mar-2025 12:43:41 PM



OPP Detachment Board Report
Records Management System
February 2025



The tables and chart on this page present summarized youth charges by disposition and occurrence type that have been recorded in the OPP Niche RMS application. Of note... the Niche data sourced for this report page only lists youth charges that have had a disposition type entered against them. Therefore, please be aware that the counts of youth charges entries on this report page are under stating the potential sum of youth charges that are in OPP Niche RMS.

Detachment: 6B - BRANT COUNTY

Location code(s): 6B00 - BRANT COUNTY

Area(s): 6002 - Brant East, 6003 - Brant West, 6006 - Paris, 6007 - Brant North, 6930 - Hwy 24, 6931 - Hwy 403

Data source date:

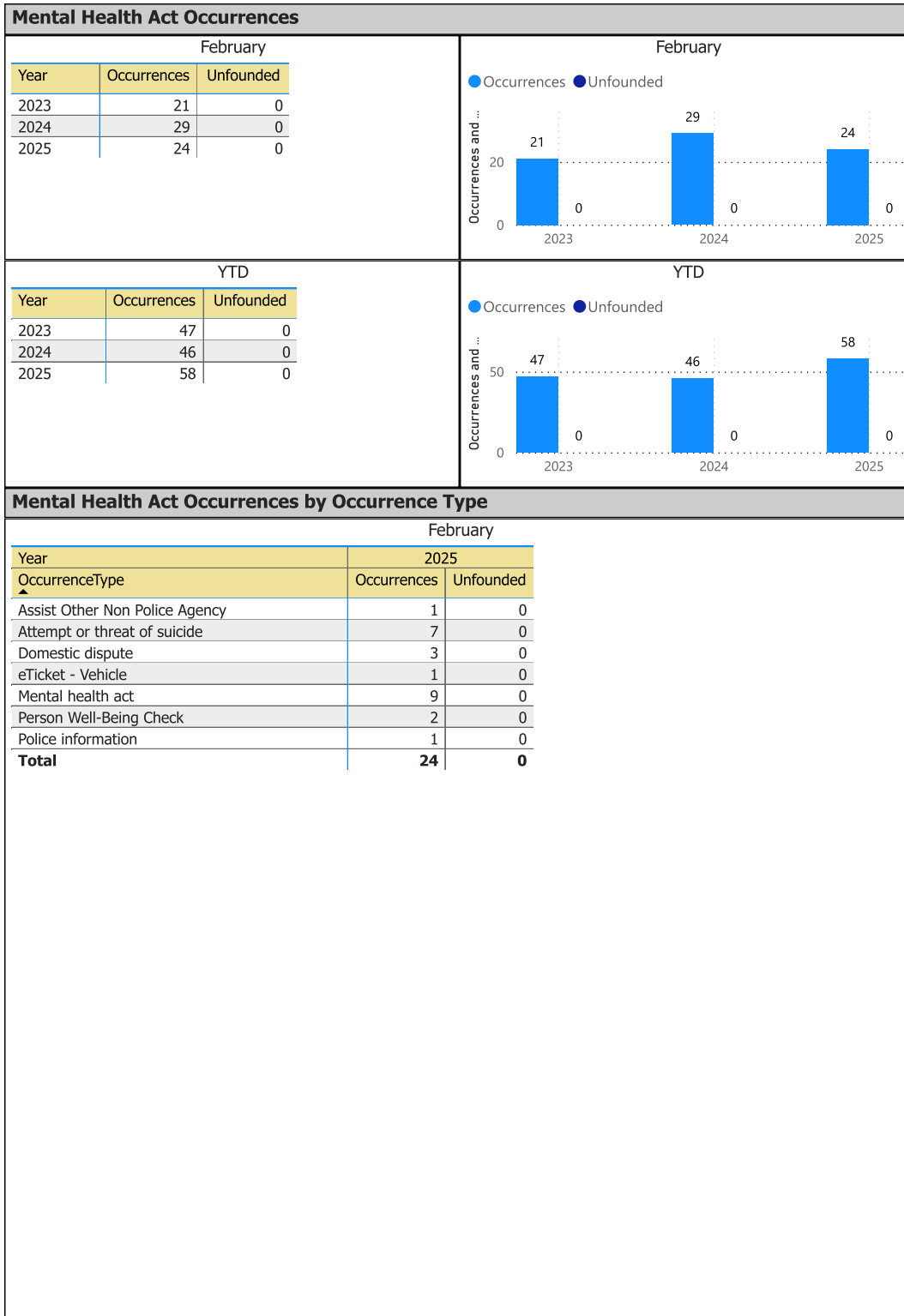
10-Mar-2025

Report Generated on:

12-Mar-2025 12:46:32 PM



OPP Detachment Board Report Records Management System February 2025



Detachment: 6B - BRANT COUNTY

Location code(s): 6B00 - BRANT COUNTY

Area(s): 6002 - Brant East, 6003 - Brant West, 6006 - Paris, 6007 - Brant North, 6930 - Hwy 24, 6931 - Hwy 403

Data source date:

10-Mar-2025

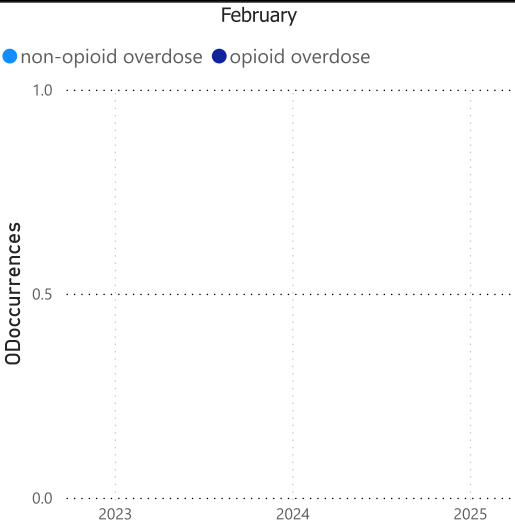
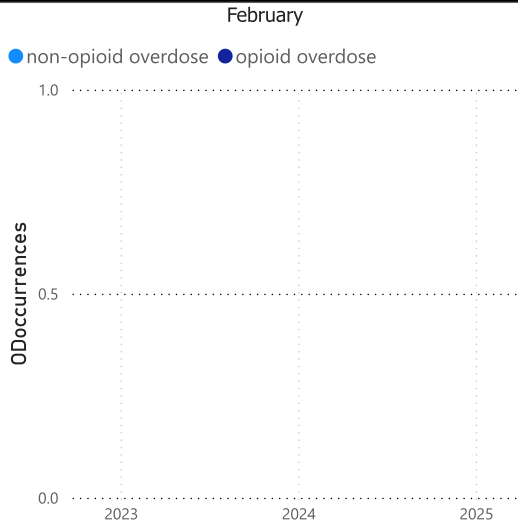
Report Generated on:

12-Mar-2025 12:43:41 PM



OPP Detachment Board Report
Records Management System
February 2025

Overdose Occurrences				
February				YTD
Fatal	2023	2024	2025	Fatal
<input type="checkbox"/> Fatal	0	0	0	<input type="checkbox"/> Fatal
non-opioid overdose	0	0	0	non-opioid overdose
opioid overdose	0	0	0	opioid overdose
<input type="checkbox"/> non-Fatal	0	0	0	<input type="checkbox"/> non-Fatal
non-opioid overdose	0	0	0	non-opioid overdose
opioid overdose	0	0	0	opioid overdose
Total	0	0	0	Total

Fatal Overdose Occurrences		Non-Fatal Overdose Occurrences	
February		February	
<p>● non-opioid overdose ● opioid overdose</p>  <p>OD occurrences</p>		<p>● non-opioid overdose ● opioid overdose</p>  <p>OD occurrences</p>	

Detachment: 6B - BRANT COUNTY

Location code(s): 6B00 - BRANT COUNTY

Area(s): 6002 - Brant East, 6003 - Brant West, 6006 - Paris, 6007 - Brant North, 6930 - Hwy 24, 6931 - Hwy 403

Data source date:

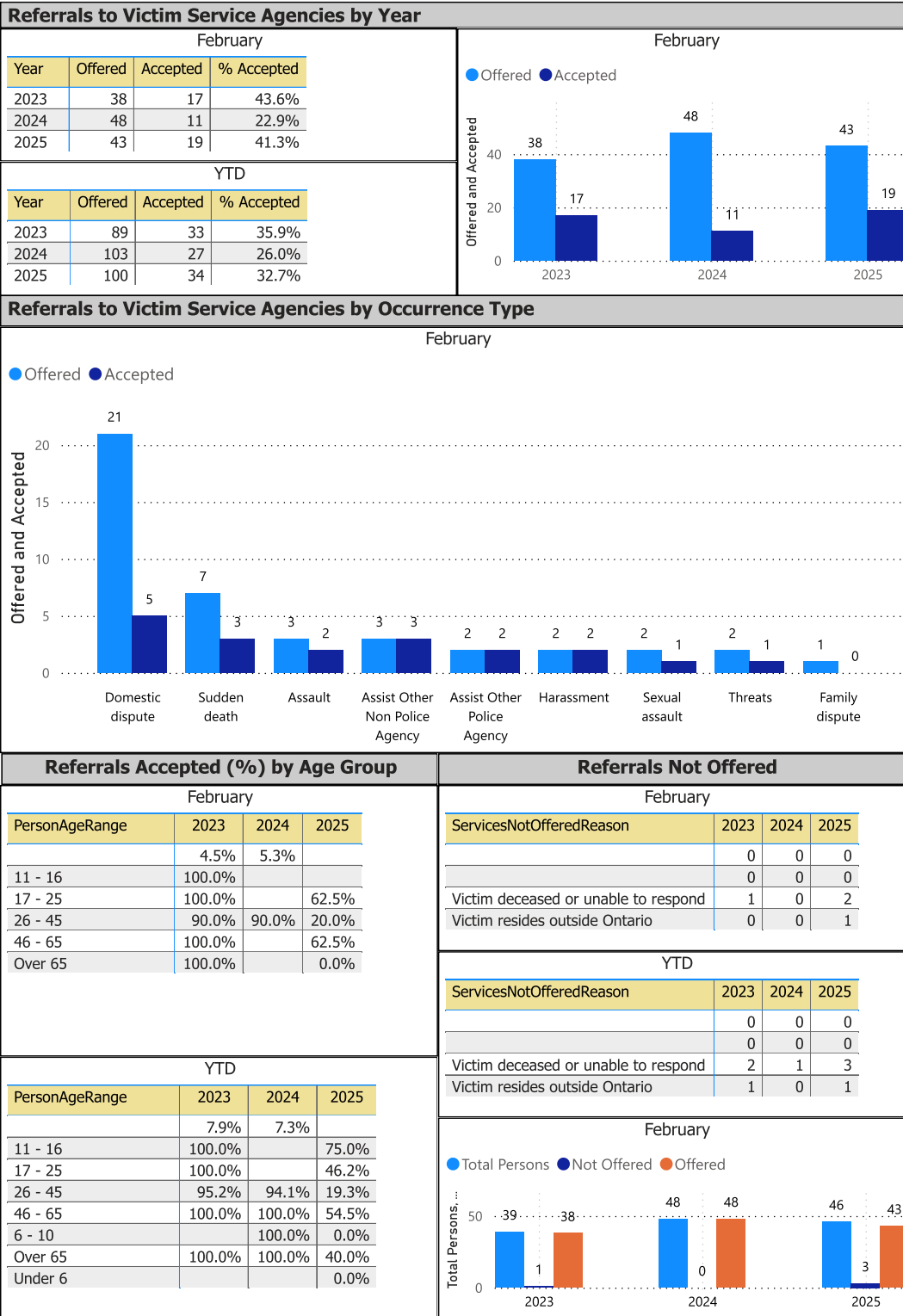
(Blank)

Report Generated on:

12-Mar-2025 12:43:41 PM



OPP Detachment Board Report Records Management System February 2025



Detachment: 6B - BRANT COUNTY

Location code(s): 6B00 - BRANT COUNTY

Area(s): 6002 - Brant East, 6003 - Brant West, 6006 - Paris, 6007 - Brant North, 6930 - Hwy 24, 6931 - Hwy 403

Data source date:

10-Mar-2025

Report Generated on:

12-Mar-2025 12:43:41 PM

OPP Detachment Board Report
Report Information Page

Report Data Source Information:

Data Sources Utilized

- Niche RMS – CTSB Data Feed
- Collision Reporting System (eCRS)
- POIB File Manager
- Daily Activity Reporting System

Niche RMS

RMS data presented in this report is dynamic in nature and any numbers may change over time as the OPP continue to investigate and solve crime.

The following report tabs acquire their data from the OPP Niche RMS – CTSB Data Feed

- Complaints (Public Complaints Section Only)
- Charges
- Warnings
- Violent Crime
- Property Crime
- Drug Crime
- Clearance Rate
- Unfounded
- Other Crime
- Youth Charges
- MHA – Mental Health Act
- Overdose
- Victim Services

Collision Reporting System (eCRS)

Traffic related data for Collisions and Fatalities are collected from the OPP eCRS application.

The following report tabs acquire their data from the OPP eCRS (Collision Reporting System)

- Collisions
- Fatalities

DAR (Daily Activity Reporting)

Patrol hours are collected from the OPP DAR application.

The following report tabs acquire their data from the OPP DAR (Daily Activity Reporting)

- Complaints (Patrol Hours Section Only)