


ON1435



# SIGNUM WIRELESS

December 6, 2024

## Public Consultation Summary Report

Wireless Telecommunications Tower Site

182 Governors Rd E, Brant, Ontario N3L 3E1



70 East Beaver Creek, Unit 22  
Richmond Hill, ON, L4B 3B2  
Phone: (647) 376-6195  
Email: lucas.cuff@fonturinternational.com



December 6, 2024

Kayla Deleye  
Supervisor of Development Planning  
Development Services  
County of Brant  
66 Grand River St N, Paris, ON N3L 2M2

**Re: Public Consultation Summary for proposed telecommunication tower  
ON1435 – 182 Governors Rd, Brant, ON N3L**

---

Dear Kayla,

Please be advised that the public commenting period for the proposed Signum Wireless telecommunication tower at **182 Governor's Rd** has concluded. Throughout the commenting period starting **October 8th, 2024**, and ending **November 25th, 2024**, there was **one** comment received from the public. We also held a public meeting online via Zoom on **October 29, 2024**, with **three** members of the public attending the meeting.

We believe that Signum Wireless has demonstrated that the proposed wireless telecommunication facility meets the language and intent of Innovation, Science and Economic Development's (ISED) guideline document CPC 2-0-03 and the County's already established *Communication Tower and Communication Antenna Preferred Location Protocol*. In terms of our circulation to the County, we feel that all technical concerns and requirements received through and after the circulation have been addressed and no outstanding issues remain.

We feel that our proposal does not impede on the use and enjoyment of surrounding land uses. Signum Wireless believes it has completed the consultation process in accordance with ISED and the County of Brant standards, and respectfully asks that the County issue a statement of concurrence.

If you have any questions or you require any further information, please do not hesitate to contact me.

Sincerely,

A handwritten signature in blue ink that reads 'Lucas Cuff'.

**Lucas Cuff, Municipal Planner**  
**FONTUR International Inc.**  
**On Contract to Signum Wireless Inc.**

## Introduction

The following report is a follow-up to the Telecommunication Application review submitted to the County on July 19, 2024, regarding a proposed 40 Metre Lattice Tri-pole telecommunication tower at 182 Governor's Rd, Brant, ON. A public circulation and meeting has been undertaken in accordance with the County's protocol and Innovation, Science and Economic Development's CPC 2-0-03.

## Public Notification

The public was notified of the proposed tower in accordance with the County's consultation process utilizing Innovation, Science and Economic Development's CPC 2-0-03. Accordingly, residents and property owners within a radius of 500 metres (measured from the base of the tower) were sent an information brochure via regular mail (Appendix A) that was mailed out on October 4<sup>th</sup>, 2024, and arrived on or before October 8<sup>th</sup>, 2024. A newspaper notice was published in The Brant Expositor on October 8<sup>th</sup>, 2024, (Appendix B). A total of 47 property owners/agencies were contacted (Appendix D), an additional notice to Innovation, Science and Economic Development. Appendix C contains the photo of the notification sign on the property. The total public consultation period was 30 days and total commenting period 49 days.

## Public Meeting

A public meeting was held on October 29<sup>th</sup>, 2024, via Zoom, from 6pm-8pm. A total of three members of the public attended the public meeting, along with ward 1 councillor John MacAlpine. Appendix F of this report contains the presentation given at the public meeting. Through the meeting there were two questions asked, both the questions and answers are summarized below.

Attendees	Contact info
Matt Mackinnon	Mattmackinnon1988@yahoo.ca
Grace Christie	Grace.christie@hotmail.com
Brandon Nelson	N/A

Questions	Answers
Is the current tower location permanent?	Yes, the proposed tower location at 182 Governor's Rd is currently the site that Signum plans to move forward with. However, it's important to note that tower placements are influenced by various technical factors and the property owner's preferences. In this case, both Signum and the property owner agreed to place the tower at the back of the property. That said, if the County requests a relocation, we would be open to exploring alternative placements.
Is the property owner receiving any compensation for placing the tower on their property?	Yes, the property owner and Signum have entered into an agreement regarding the proposed tower. While I am not familiar with the specific details of the agreement, telecommunication tower agreements typically span 10 to 20 years. However, the duration for this particular proposal may differ.

--	--

**Conclusion**

As the public comment period has expired and all relevant questions have been answered, Signum Wireless is formally requesting that the County of Brant formally acknowledge this report as the conclusion of consultation procedures for this telecommunication tower and issue a letter of concurrence

Should you have any further questions or concerns pertaining to the consultation process associated with this proposal please do not hesitate to contact the undersigned.

Sincerely,

A handwritten signature in blue ink that reads "Lucas Cuff". The signature is written in a cursive style with a horizontal line underneath the name.

**Lucas Cuff, Municipal Planner  
FONTUR International Inc.  
On Contract to Signum Wireless Inc.**

**Appendix A- Public Notification Brochure**

## What about health & safety?

Health and safety are paramount to Signum Wireless. Health Canada has established electromagnetic exposure guidelines, known as Safety Code 6, to ensure the safe operation of wireless antenna installations. Signum Wireless ensures that all of its facilities operate well below the allowable limits measured, taking into account all pre-existing sources and combined effects of additional carrier co-locations; in fact, this site will be thousands of times below the allowable limits.

Health Canada's Safety Code 6 can be read here: [http://www.hc-sc.gc.ca/ewh-semt/pubs/radiation/radio\\_guide-lignes\\_direct/index-eng.php](http://www.hc-sc.gc.ca/ewh-semt/pubs/radiation/radio_guide-lignes_direct/index-eng.php)

Signum Wireless attests that the radio antenna system described in this notification package will be constructed in compliance with the National Building Code of Canada which includes all applicable CSA Radio Communications Regulations.

Regulatory and consultative procedures for telecommunications antennas can be found in Innovation, Science & Economic Development Canada's CPC 2-0-03 Issue 5 (updated in 2014).

Signum Wireless attests that the radio antenna system described in this notification package will comply with Transport Canada / NAV Canada aeronautical safety requirements. Both agencies have yet to complete their review of the proposal.

The proposed facility would include one 12 x 12-metre fenced compound with chain-link and barbed wire-topped fencing installed around the base of the tower and equipment shelter(s), and would include one locked gate access point.

## What about the environment?

Signum Wireless attests that the radio antenna system described in this notification package is exempt from the *Canadian Environmental Assessment Act*.

## How do I get involved?

Signum Wireless is committed to effective public consultation. You are invited to provide comments or inquiries to Signum Wireless about this proposal by mail, electronic mail, or fax. You are also invited to a public meeting via zoom being held on **October 29th** between 6pm to 8pm. Please email below contact for zoom link.

In order to ensure your comments or questions are considered, you must respond by close of business (5:00p.m.) **Wednesday November 11th** to:

FONTUR International Inc.  
70 East Beaver Creek Road, Suite 22  
Richmond Hill, ON L4B 3B2  
Fax: 866-234-7873  
Phone: 647-239-6755  
Email: [ON1435.signum.info@fonturinternational.com](mailto:ON1435.signum.info@fonturinternational.com)

## Your ISED/Federal Government contact

ATTENTION: Tower Issue – 182 Governor's Rd, Paris ON—  
ON1435

Southwestern Ontario District Office  
4475 North Service Road, Suite 100  
Burlington, ON L7L 4X7  
Telephone: 1-855-465-6307  
Fax: 905-639-6551  
Email: [ic.spectrumswodo-spectrebdsoo.ic@canada.ca](mailto:ic.spectrumswodo-spectrebdsoo.ic@canada.ca)

## Your land use authority contact:

Kayla DeLeye  
Supervisor of Development planning  
The County of Brant  
66 Grand River Street North,  
Paris, ON N3L 2M2  
Phone: (226) 387 8653  
Fax: (519) 442 7268  
[kayla.deleye@brant.ca](mailto:kayla.deleye@brant.ca)

For more information:

General information from Innovation, Science & Economic  
Development Canada (ISED):  
<http://strategies.ic.gc.ca/antenna>



## Community Notification

For a 40m Telecommunication Tower

Located at:  
**182 Governor's Rd, Paris, Ontario**  
Coordinates:



43.2909214  
-80.239803

Site Code **ON1435**

### Your local land use authority

The County's Planning division reviews telecommunication towers proposed within the County using the established *Communication Tower and Communication Antenna Preferred Location Protocol*. The County's role is to provide comment on telecommunication towers to proponents and Innovation, Science and Economic Development (ISED). The Federal Government has the exclusive jurisdiction to approve the licensing of towers. The requirement to consult can be found in ISED's document, Client Procedure Circular (CPC) 2-0-03. The purpose of consultation, as outlined in CPC 2-0-03, is to ensure that land use authorities are aware of significant antenna structures and/or installations proposed within their boundaries and that antenna systems are deployed in a manner which considers local surroundings.

Zoning by-laws and site plan approvals do not typically apply to these facilities, and a building permit is not required. Signum Wireless is committed to consultation with the local land use authority (the County of Brant's planning division) and its residents in accordance with ISED's requirements.

This public notification has been designed to provide all the necessary information as required by ISED to those properties that fall within a circulation radius of 500m, measured from the centre of the tower.

### Location Map



### Why is a new tower required?

The purpose of the tower is to provide cellular coverage to the surrounding residents, businesses and passerby traffic. A radio antenna and tower are the two most important parts of a radio communication system. The antenna is needed to send and receive signals for the radio station. The tower raises the antenna above obstructions such as trees and buildings so that it can send and receive these signals clearly.

Each radio station and its antenna system (including the tower) provide radio coverage to a specific geographic area, often called a cell. The antenna system must be carefully located to ensure that it provides a good signal over the whole cell area, without interfering with other stations. In areas where there are many cells, the antennas do not need to be very high. Where the cells are larger, the antennas must be higher above the ground level in order to provide good radio coverage for the whole area.

In this case, Signum Wireless' clients have determined the need for new antennas in the area in order to adequately provide contiguous coverage and service to customers in the County of Brant. Signum Wireless chose this site to allow carriers to avoid problematic situations for customers such as poor voice and data quality, dropped calls, or even the inability to place a mobile call in the subject area.

### Where will it be located?

The proposed site of the tower is at 182 Governor's Rd, approximately 292 metres South of Scenic Drive and 54 metres east of St George Road.

Signum Wireless strongly supports co-location on existing towers and structures. The use of existing structures minimizes the number of new towers required in a given area and is generally a more cost effective way of doing business. Unfortunately in this case, there were no existing structures in the area that were viable alternatives. The next-nearest tower is approximately 4.09km from the proposed location.

The proposed tower would be shared by multiple service providers, eliminating the need for future tower infrastructure in the immediate area.

### What will it look like?

Signum Wireless is proposing a 40 metre Self-Support tower to improve upon the overall poor coverage in your area and to provide space for the equipment of multiple service providers.

Below is a simulation showing the proposed tower.

### Tower Simulation



### Current Image of Property



**Appendix B- Newspaper Notice**  
**(The Brant Expositor – October 8, 2024)**





Chevron's departure from the oil sands, with its main deal with Canada's Natural Resources, was not actively unexpected, as the company concentrates on growth in the Permian basin in the United States and its Tangzi field in Kazakhstan. [www.naturalresources.ca](http://www.naturalresources.ca)

# Chevron Corp. sells oil sands assets to Canadian Natural Resources for \$6.5B

Blockbuster deal further consolidates Canadian companies' control of region

**MARKET WATCH**

In a blockbuster deal cementing oil and gas control in the oil sands region, Chevron Corp. has agreed to sell its stakes in Western Canada to Canadian Natural Resources Ltd. for US\$6.5 billion. The deal involving the sale of Chevron's 20 per cent interest in the Athabasca Oil Sands Project and 70 per cent stake in the Duvvuri shale — both located in Alberta — is worth more than \$6.5 billion in Canadian funds, easily doubling the approximately \$4 billion in M&A transactions announced in the Canadian oil industry since the start of the year, according to Guyer Energy Advisors, which has advised activity to upstream oil and gas. "Oh, this is big," Guyer president

Tom Fawc said. "More than double what we had in the first nine months of 2024." The deal replaces TotalEnergies Oil Corp.'s \$1.3 billion acquisition of Crow Energy Inc. in August as the largest Canadian transaction of the year and represents the largest transaction for the sector since Chevron Energy Inc. acquired Husky Energy Inc. for \$3.8 billion in 2020. Chevron's move also continues a trend of consolidation of ownership in the Canadian oil sands, following the exit of other large international oil producers in recent years, including BP PLC, ConocoPhillips, Devon Energy Corp. and Shell PLC, further consolidating control of Canada's heavy oil deposits in northern Alberta in

the hands of a trio of local firms: CNRL, Cenovus and Suncor Energy Inc. "It's interesting that trend that we saw a few years ago regarding oil sands interests, for sure, by some of the international players divesting," Fawc said. Market analyst Doreen Lavoie of CNRL acquisition, with the company's share price rising following the announcement. "The move reflects optimism about the oil sands from the oil companies but knows it's not," said Heather Karner-Frost, director of energy, natural resources and environment at the Macdonald-Laurier Institute, adding that CNRL has added significant production at very low risk to the company. "Now, CNRL has an even bigger piece of a very good pie," she said. CNRL said it expects production from the acquired assets to average the equivalent of about 60,000 barrels of oil per day in 2025, along

with about 170 million cubic feet per day of natural gas and 30,000 barrels per day of liquids. The Calgary-based producer is financing the deal with US\$4-billion loans from the Bank of Nova Scotia and Royal Bank of Canada. The all-cash deal has an effective date of Sept. 1 and is expected to close during the fourth quarter, subject to regulatory approval. CNRL on Monday also announced it will increase its quarterly dividend by seven per cent. Chevron's departure from the oil sands was not actively unexpected since the company had previously indicated a \$6-billion sale during the next few years as it concentrates on growth in the Permian basin in the United States and its Tangzi field in Kazakhstan, where a US\$4-billion expansion project is nearing completion. Market watchers have specu-



lated that international players have exited Canada's oil sands sector in recent years due to the costly and emissions-intensive nature of the basin, fueling concerns about the future viability of Canadian heavy oil exports, though the sector received a jolt last spring with the completion of the Trans Mountain pipeline expansion, which has opened Asian markets to Canadian crude. "We expect Alberta's access to Asian markets to continue to grow," the press secretary for Alberta Energy Minister Eleni Jones said in a statement. "Our premier has called on Alberta's energy industry to increase production and we intend to do so while making the most ethical and responsibly produced oil in the world. We are confident in the long-term future of the oil sands."

Previously, Canadian producers had largely sold to non-parties in U.S. markets, forcing already discounts on their terms of trade. The Trans Mountain pipeline's expansion allowed 26 million more barrels of crude to be shipped to the country's West Coast from June to mid-September, almost two-thirds of which headed to China, India, South Korea and Brazil. Oil companies, including CNRL, have largely been plowing profits into shareholder returns rather than investing in exploration. Some analysts questioned that the deal with Chevron could slow CNRL's promised payouts to investors. "Although we do not doubt the company's ability to capture multi-annual returns through operational efficiency, we do caution the return of capital given the timeline under the current plan," Tonya Wood, analyst at National Bank of Canada, said in a note. [www.nbc.ca](http://www.nbc.ca)

**Classifieds**  
The classified ad specialist. 1 South Street, Suite 100, Toronto, Ont. M5E 1B3. Phone: (416) 593-2222

**PUBLIC NOTICE**  
TELECOMMUNICATION TOWER PROPOSAL  
Signum Wireless, in accordance with its obligations under the Telecommunications Act and Innovation, Science and Economic Development Canada's (ISED) CRTC 2014-100, hereby notifies the residents in the vicinity of Dawson's Rd and St George Rd in the County of Sherburne in Ontario of its intention to develop a Telecommunication Tower at the location shown here consisting of:  
• A 40 Meter Self Support Telecommunication tower  
• An equipment shelter at the base,  
• and perimeter security fencing.  
The purpose of the proposed tower is to provide the infrastructure to certain to provide wireless communication services in the immediate area.

**40 Meter Self Support Tower**  
40 Dawson Road, Sherburne, ON  
Co-ordinates: 43.20014, -80.20000  
ANY PERSON who may have a written objection to the individual listed below before **November 18, 2024**, with respect to this notice, a public meeting will be held via zoom on **October 29** between 9pm to 10pm, please contact below for the zoom link.  
**PLACING TOWER NOTICE** that the approval of telecommunication facilities and their design are under the exclusive jurisdiction of the Government of Canada through Innovation, Science and Economic Development Canada.  
Signum Wireless - coordinated by:  
Randy Taylor  
1940010 International Inc.  
10 East Beaver Creek Rd, Suite 202  
Richmond Hill, ON L4B 3R2  
Tel: (905) 293-1913  
www.signumwireless.com  
LISA Coleman  
Regional Director Planning  
The County of Sherburne  
80 Somerset Street North,  
Sherburne, ON N0B 2A0  
Phone: (226) 367-1620  
Fax: (226) 4-1-1208  
lisa.coleman@sherburne.ca

**Condos and Apartments**  
**NORTH END LUXURY BUILDING**  
Mature Lifestyle  
2 Beds, Bath plus an suite  
\$1799 utilities included  
519-756-4831  
**NORTH END RENOVATED APARTMENT**  
Mature Lifestyle  
1 bedroom apartment  
\$1349 utilities included  
519-756-4831

**CLASSIFINDS! FIND STUFF HERE!**  
Obituaries  
To place an Obituary or see a Memorial: 1 South Street, Suite 100, Toronto, Ont. M5E 1B3

**Obituaries**  
**FLEYCHER, Kristine**  
February 15, 1965 - September 26, 2024  
Kristine Fleycher, known to most as Kris, was born in Mississauga, Ontario on February 15, 1965 to her loving parents Jack Fleycher and Patricia O'Donoghue. Kris was the youngest of her four sisters: Shiraz, Lynda, and Jacque, who she loved dearly.  
After graduating from Queens University in Kingston, Ontario, Kris pursued a career in diplomacy, which moved her to Houston, Texas. There she met her life partner, husband, and the love of her life Rick Schroeder.  
Kris and Rick were married in Bradford, Ontario, the town where she was raised on March 17, 1995. They moved to Manhattan, Kansas, where they began their careers as accountants and worked together for many years.  
Kris was an accomplished optometrist who cared deeply for her patients, and whose patients cared (if possible, even more) deeply for her. She spent her career working part time so she could spend her time with what she cared most about: her family.  
Kris was a devoted mother who put her family above all. She was the mother of three children, Aashy, Jackson, and Sydney who she loved immensely. Kris also loved creating a home. She made her home warm and inviting to all, especially to her family. She was a talented baker, and crafter, Kansas sports fan, and had an incredible eye for fashion and interior design.  
In the spring of 2023, Kris was given the unfortunate diagnosis of lung cancer. She bravely fought the disease and bravely supported her family with extreme strength, grace, and dignity. On September 26, 2024, Kris passed away with her family by her side. She left behind a room without pain, but only with love. She will be profoundly missed.  
Memorial services will be held in her honor on October 11, 2024 at 10:00am, at the First United Methodist Church, 404 Royal Avenue, Manhattan, Kansas 66508.  
Donations in memory of Kris appreciated to World Vision via their website ([www.worldvision.org](http://www.worldvision.org)) or may be sent in care of the Yergensen-Melton-Lockhart Funeral Home, 1414 Royal Avenue, Manhattan, Kansas 66508. [www.meltonlockhart.com](http://www.meltonlockhart.com)

**LOOKING FOR A JOB OR A CANDIDATE?**  
Visit us online at [www.jobpostings.com](http://www.jobpostings.com)  
Openings - TBK000000  
General Help  
Respected Reporter/Columnist - LIVE IN  
Toronto/Edmonton - \$100K - \$150K  
\$150K per year plus 1 bonus and  
401K/RRSP/Health Insurance  
Apply @ [www.jobpostings.com](http://www.jobpostings.com)  
Tel: 1-800-393-3333

**Condos and Apartments**  
North End  
40 Dawson Ave, 2 Beds, 1 Bath, Modern  
Call: 519-756-4831  
www.signumwireless.com  
**SMALL ADS GET READY!**  
Call us today to get your ad ready!

**Condos and Apartments**  
**NORTH END RENTAL LOCATION**  
Mature Lifestyle  
2 bedroom, 1 bath  
\$1499 utilities included  
519-756-4831  
**ATTENTION!**

**Obituaries**  
**RUSSELL, Ellen Elizabeth**  
Jan 17, 1962 - Sep 24, 2024  
Ellen was a kind, warm, and loving woman. She was the wife of Don Russell and the mother of three children. She was a devoted mother and a wonderful grandmother. She was a member of the First United Methodist Church in Manhattan, Kansas. She was a talented baker and crafter. She was a devoted mother who put her family above all. She was the mother of three children, Aashy, Jackson, and Sydney who she loved immensely. Kris also loved creating a home. She made her home warm and inviting to all, especially to her family. She was a talented baker, and crafter, Kansas sports fan, and had an incredible eye for fashion and interior design.  
In the spring of 2023, Kris was given the unfortunate diagnosis of lung cancer. She bravely fought the disease and bravely supported her family with extreme strength, grace, and dignity. On September 26, 2024, Kris passed away with her family by her side. She left behind a room without pain, but only with love. She will be profoundly missed.  
Memorial services will be held in her honor on October 11, 2024 at 10:00am, at the First United Methodist Church, 404 Royal Avenue, Manhattan, Kansas 66508.  
Donations in memory of Kris appreciated to World Vision via their website ([www.worldvision.org](http://www.worldvision.org)) or may be sent in care of the Yergensen-Melton-Lockhart Funeral Home, 1414 Royal Avenue, Manhattan, Kansas 66508. [www.meltonlockhart.com](http://www.meltonlockhart.com)

## Public Notices



# PUBLIC NOTICE

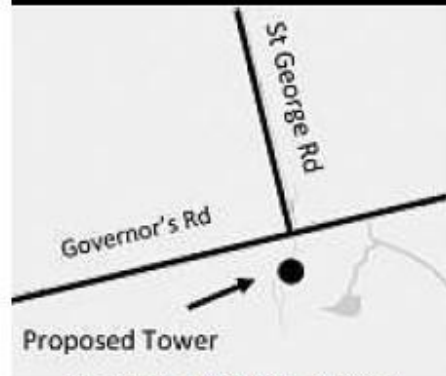
## TELECOMMUNICATION TOWER PROPOSAL

Signum Wireless, in accordance with its obligations under the *Radiocommunications Act* and Innovation, Science and Economic Development Canada procedure CPC-2-0-03 (2014), hereby notifies the residents in the vicinity of Governor's Rd and St George Rd in the County of Brant of its intentions to develop a Telecommunication Tower at the location shown here consisting of:

- A 40 Metre Self Support telecommunication tower
- An equipment shelter at the base,
- and perimeter security fencing

The purpose of the proposed tower is to provide the infrastructure for carriers to improve wireless communication services in the immediate area.

**40 Metre Self Support Tower  
182 Governors Road, Paris, ON**



Co-ordinates: 43.209214, -80.239803

**ANY PERSON** may make a written submission to the individuals listed below before **November 11th, 2024**, with respect to this matter. A public meeting will be held via zoom on **October 29** between 6pm to 8pm, please contact below for the zoom link.

**PLEASE TAKE NOTICE** that the approval of telecommunication facilities and their design are under the exclusive jurisdiction of the Government of Canada through Innovation, Science and Economic Development Canada.

**Signum Wireless - contracted to:**  
Sarah Taylor  
FONTUR International Inc.  
70 East Beaver Creek Rd, Suite 22  
Richmond Hill, ON L4B 3B2  
Fax: 866-234-7873  
Email:  
[ont1435.signum.info@fonturinternational.com](mailto:ont1435.signum.info@fonturinternational.com)

**LUA Contact:**  
Kayla DeLeye  
Supervisor of Development planning  
The County of Brant  
68 Grand River Street North,  
Paris, ON N3L 2M2  
Phone: (226) 387 8653  
Fax: (519) 442 7268  
[Kayla.deleye@brant.ca](mailto:Kayla.deleye@brant.ca)

### Condos and Apartments

#### North End

96 Morton Ave, 2 Bdrm, 1 Bath, Mainly seniors building, quiet \$1,500.00 + water  
Call: 519-753-7579 Email: [didave@rogers.com](mailto:didave@rogers.com)

### Condos and Apartments

#### NORTH END RENTAL LOCATION

Mature Lifestyle  
2 bedroom, 1 bath  
\$1499 utilities included  
519-756-4831

**SMALL ADS  
GET READ!**

Call today to place yours!



**ATTENTION!**

**Appendix C – Notification Sign**



## PUBLIC NOTICE

PROPOSED  
TELECOMMUNICATION TOWER

SIGNUM WIRELESS HAS PROPOSED TO LOCATE A TELECOMMUNICATION FACILITY, DESIGNED AS A SELF SUPPORT TELECOMMUNICATION TOWER AND BEING 40 METRES IN HEIGHT, AND INCLUDING A 144m<sup>2</sup> FENCED EQUIPMENT COMPOUND, ON THIS PROPERTY (182 GOVERNORS RD E, PARIS).

A PUBLIC MEETING WILL BE HELD ON ZOOM BETWEEN 8:00 AND 8:00 P.M. ON OCTOBER 29TH PLEASE CONTACT BELOW FOR THE ZOOM LINK FOR ADDITIONAL INFORMATION RELATED TO THIS PROPOSED TOWER AND SITE WILL BE AVAILABLE THROUGH THE FOLLOWING CONTACTS:



**Signum Wireless - contracted to:**  
Sarah Taylor  
FONTUR International Inc.  
70 East Beaver Creek Road, Unit 22, Richmond Hill, ON, L4B 3B2  
Fax: 884-234-7873  
Email:  
ON1435.signum.info@fonturinternational.com

**Municipal Contact:**  
Kayla Deleye,  
Supervisor of Development Planning  
Development Services  
County of Brant  
66 Grand River Street North, Paris ON,  
N3L 2M2  
P. 224-387-8453  
kayla.deleye@brant.ca.

ANY PERSON MAY MAKE A WRITTEN SUBMISSION TO THE INDIVIDUALS LISTED BEFORE NOVEMBER 11TH 2024 WITH RESPECT TO THIS MATTER.

PLEASE TAKE NOTICE THAT THE APPROVAL OF TELECOMMUNICATION FACILITIES AND THEIR DESIGN ARE UNDER THE EXCLUSIVE JURISDICTION OF THE GOVERNMENT OF CANADA THROUGH INDUSTRY CANADA.

**Appendix D- Public Mailing List**

**BELTON CHRISTOPHER MICHAEL  
BELTON NICOLE ELAN**  
168 GOVERNORS RD E  
PARIS ON  
N3L 3E1

**KING REGINA MONICA  
KING GEORGE LYLE**  
132 GOVERNOR'S RD E  
PARIS ON  
N3L 3E1

**BAILEY DONALD SPENCER BRUCE  
BAILEY LESA JAYNE**  
160 GOVERNOR'S RD  
PARIS ON  
N3L 3E1

**BAILEY DONALD SPENCER BRUCE  
BAILEY LESA JAYNE**  
160 GOVERNOR'S RD  
PARIS ON  
N3L 3E1

**JERSEYVILLE FARMS LIMITED**  
C/O EDWARD Y MORWICK  
97 JOHN ST S  
HAMILTON ON  
L8N 2C2

**JERSEYVILLE FARMS LIMITED**  
C/O EDWARD Y MORWICK  
97 JOHN ST S  
HAMILTON ON  
L8N 2C2

**JERSEYVILLE FARMS LIMITED**  
C/O EDWARD Y MORWICK  
97 JOHN ST S  
HAMILTON ON  
L8N 2C2

**CAMERON RONALD WILLIAM**  
166 GOVERNOR'S RD E  
PARIS ON  
N3L 3E1

**FREY MARK ALAN  
MACPHERSON DIANA**  
140 GOVERNOR'S RD E  
PARIS ON  
N3L 3E1

**MCCORMACK PAULA DELL  
MCCORMACK BARRY ERNEST**  
143 POWERLINE RD  
BRANTFORD ON  
N3T 5L8

**MCCORMACK PAULA DELL  
MCCORMACK BARRY ERNEST**  
143 POWERLINE RD  
BRANTFORD ON  
N3T 5L8

**BAILEY ROBERT JOHN  
BAILEY KELLY SUSAN**  
172 GOVERNOR'S RD E  
PARIS ON  
N3L 3E1

**GOWLAND FARMS LTD**  
4154 HIGHWAY 99  
RR 2  
PO BOX 209  
LYNDEN ON  
L0R 1T0

**GOWLAND FARMS LTD**  
4154 HIGHWAY 99  
RR 2  
PO BOX 209  
LYNDEN ON  
L0R 1T0

**BURNBRIDGE MARK DAVID  
BURNBRIDGE ERINN LEE DAWN**  
204 GOVERNOR'S RD E  
PARIS ON  
N3L 3E1

**WENZEL RANDOLPH WILLIAM  
WENZEL CLAUDETTE**  
124 GOVERNOR'S RD E  
PARIS ON  
N3L 3E1

**BRANT VALLEY GOLF CLUB LIMITED**  
C/O GOLF NORTH PROPERTIES IN  
400 GOLF COURSE RD  
CONESTOGO ON  
N0B 1N0

**BRANT VALLEY GOLF CLUB LIMITED**  
C/O GOLF NORTH PROPERTIES IN  
400 GOLF COURSE RD  
CONESTOGO ON  
N0B 1N0

**DEWEERD JOHN  
GROENEWEGEN NEELTJE C**  
169 GOVERNOR'S RD E  
PARIS ON  
N3L 3E1

**BELANCO RUSSELL J TRUSTEE**  
207 GOVERNORS RD E  
PARIS ON  
N3L 3E1

**BELANCO RUSSELL J TRUSTEE**  
207 GOVERNORS RD E  
PARIS ON  
N3L 3E1

**WILCOCK GORDON ROBERT  
WILCOCK DIANE ELIZABETH**  
28 ST GEORGE RD  
PARIS ON  
N3L 3E1

**WINKLE DAVE JOSEPH  
WINKLE MERCEDES LUCIA**  
6 ST GEORGE RD  
PARIS ON  
N3L 3E1

**SHARMA SHREEKANT  
SHARMA POONAM**  
37 ST GEORGE RD  
PARIS ON  
N3L 3E1

**SCHUURMAN DARREN BRADLEY  
GROENEWEG ROSANNA LYN**  
3 ST GEORGE RD  
PARIS ON  
N3L 3E1

**O'DONNELL JOSEPH PATRICK  
O'DONNELL JULIE AMANDA**  
1 ST GEORGE RD  
PARIS ON  
N3L 3E1

**PUGLIESE PETER  
PUGLIESE MATTHEW JOSEPH**  
129 GOVERNOR'S RD E  
PARIS ON  
N3L 3E1

**PATE THOMAS WILSON  
PATE JOHN FREDERICK WILSON**  
251 POWERLINE RD  
BRANTFORD ON  
N3T 5L8

**PATE THOMAS WILSON  
PATE JOHN FREDERICK WILSON**  
251 POWERLINE RD  
BRANTFORD ON  
N3T 5L8

**CICORIA VINCENT  
CICORIA ANNA**  
167 GOVERNOR'S RD E  
PARIS ON  
N3L 3E1

**MACALPINE DAVID WALLACE  
MACALPINE RUTH ANN**  
135 GOVERNOR'S RD E  
PARIS ON  
N3L 3E1

**EELKEMA DAVID WESLEY  
EELKEMA MELISSA ADA**  
32 LYONS RD  
PARIS ON  
N3L 3E1

**EELKEMA DAVID WESLEY  
EELKEMA MELISSA ADA**  
32 LYONS RD  
PARIS ON  
N3L 3E1

**EELKEMA DAVID WESLEY  
EELKEMA MELISSA ADA**  
32 LYONS RD  
PARIS ON  
N3L 3E1

**SLACK SHARON LEE**  
97 BANFF ST  
CALEDONIA ON  
N3W 1C3

**SLACK SHARON LEE**  
97 BANFF ST  
CALEDONIA ON  
N3W 1C3

**OSMOND DELANO GARRY  
OSMOND KIMMY LEA**  
141 GOVERNOR'S RD E  
RR 1  
PARIS ON  
N3L 3E1

**OSMOND DELANO GARRY  
OSMOND KIMMY LEA**  
141 GOVERNOR'S RD E  
RR 1  
PARIS ON  
N3L 3E1

**WITTEVEEN DOUGLAS JOHN  
WITTEVEEN GAYLE SHIRLEY**  
20 ST GEORGE RD  
PARIS ON  
N3L 3E1

**KING JAMES RICHARD  
KING LUCINDA ANNE**  
15 ST GEORGE RD  
PARIS ON  
N3L 3E1

**BAILEY PATRICK JOSEPH**  
189 GOVERNOR'S RD E  
PARIS ON  
N3L 3E1

**VOLPE DOLINDA**  
10 PIPPIN DR  
BRANTFORD ON  
N3R 5V7

**EBY ORTON ELVIN  
EBY DONNA/DELORES**  
121 GOVERNOR'S RD E  
PARIS ON  
N3L 3E1

**POPIEL JOSEPH PETER  
POPIEL ANNE MICHELLE**  
113 GOVERNOR'S RD E  
PARIS ON  
N3L 3E1

**POPIEL JOSEPH PETER  
POPIEL ANNE MICHELLE**  
113 GOVERNOR'S RD E  
PARIS ON  
N3L 3E1

**MOCK RICHARD ERNEST  
ROSEBRUGH ANDRIA DAWN**  
2 ST GEORGE RD  
PARIS ON  
N3L 3E1

**NELSON BRANDON ALLAN  
FLETCHER JENNIFER MICHELLE**  
182 GOVERNOR'S RD E  
PARIS ON  
N3L 3E1





**Appendix E – Comment from the Public**

1. **Brenda Irvine – Address Unknown**

**From:** [ON1435 Signum Info](#)  
**To:** [Brenda Irvine](#)  
**Subject:** RE: Notification accuracy  
**Date:** November 4, 2024 9:36:00 AM

---

Good morning Brenda,

I am writing in response to your comments submitted on October 24, 2024, regarding proposed telecommunication tower at 182 Governor's Rd.

Thank you for pointing out the error in our notification material. Please have our apologies and we will continue to proof-read our notification material to ensure the correct information is circulated in the future.

Regarding re-circulation, we feel that the notification material indicates the location of the tower despite the error in the "Where will it be located?" section. Take for example, the front of the pamphlet shows the specific address and mapping of where the proposed tower will be placed. As such we will not be re-circulating.

Please note that your comments and this response will be registered to the County of Brant in our final Public Consultation Summary Report. The County will review and provide either a letter of concurrence or non-concurrence with the final decision being made by ISED Canada. If you still have any comments or concerns, please note that you have 21 days to follow up, as per ISED standards outlined in the CPC-2-03-i5 document.

We hope this email addresses your concerns.

Warm regards,

The Fontur International Team.

---

**From:** Brenda Irvine <[bgirvine@silomail.com](mailto:bgirvine@silomail.com)>  
**Sent:** October 24, 2024 12:04 PM  
**To:** ON1435 Signum Info <[on1435.signum.info@fonturinternational.com](mailto:on1435.signum.info@fonturinternational.com)>  
**Subject:** Notification accuracy

Hello

We received a recent Community Notification pamphlet regarding a 40m telecommunication tower that is proposed to be built near to us.

Under "Where will it be located?", the verbiage indicates the proposed site is 292 metres south of Scenic Drive and 54 metres east of St. George Rd. This is incorrect information. I can believe it is located 292 metres south of Governor's Rd. E..... not Scenic Drive.

Since this pamphlet is supposed to educate nearby residents and accurately reflect the location of the proposed project, it would behoove your organization to make an effort to properly proof-read the material before circulating it.

Will you make an effort to re-circulate corrected information?

Regards,  
Brenda Irvine

**Appendix F – Public Meeting Presentation**

# Signum Wireless

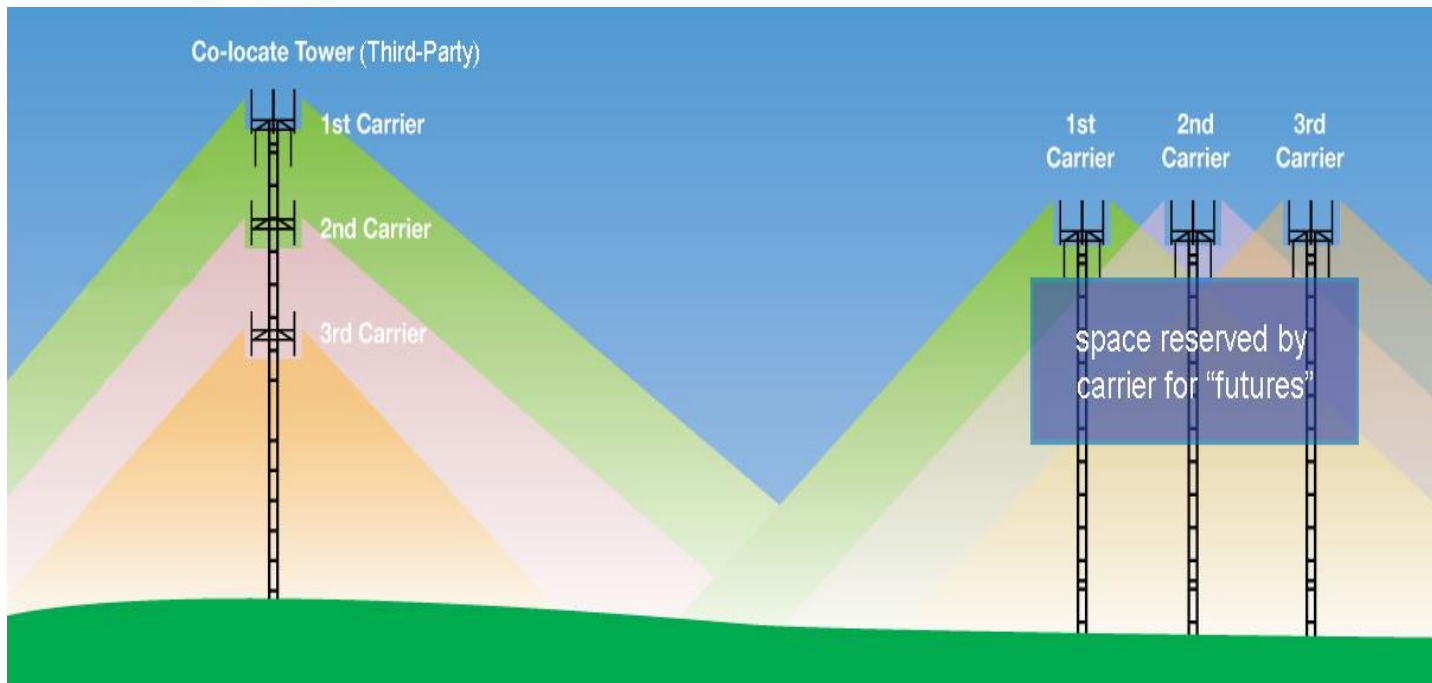
Telecommunication Tower Proposal  
182 Governors Road East

Prepared by FONTUR International

October 29, 2024

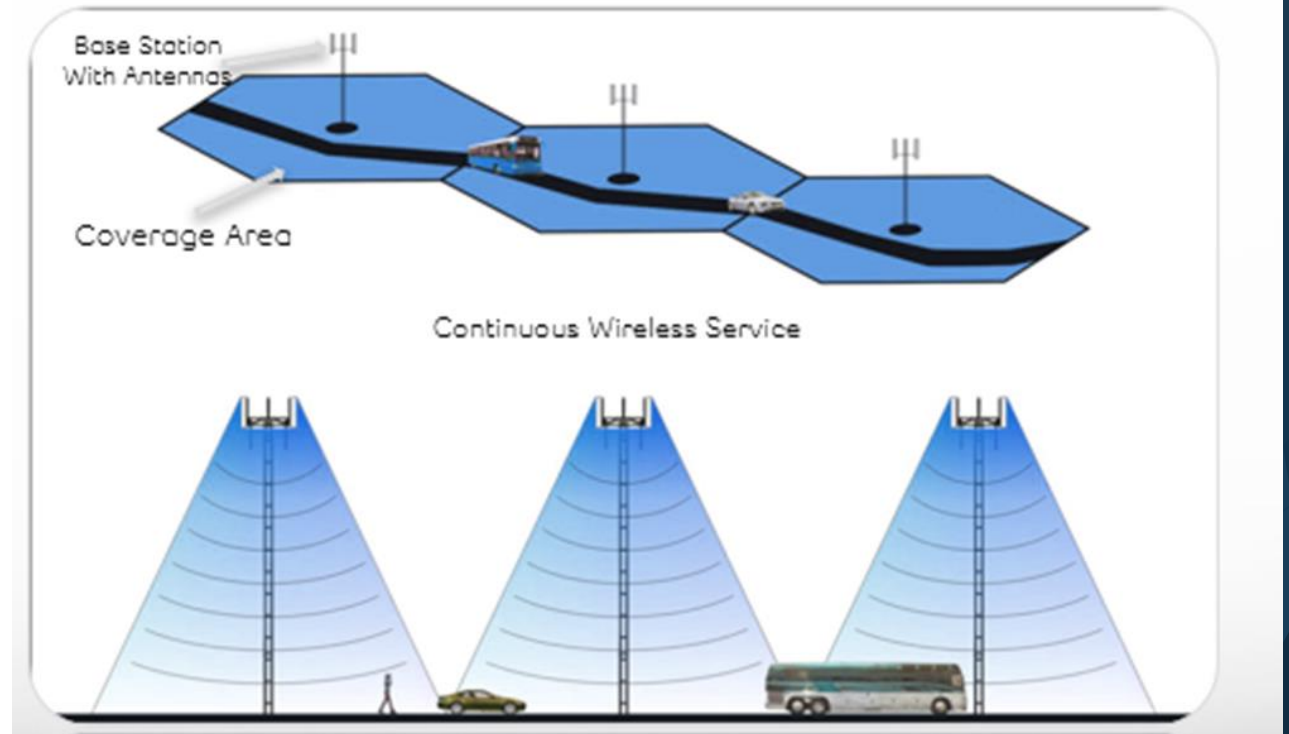
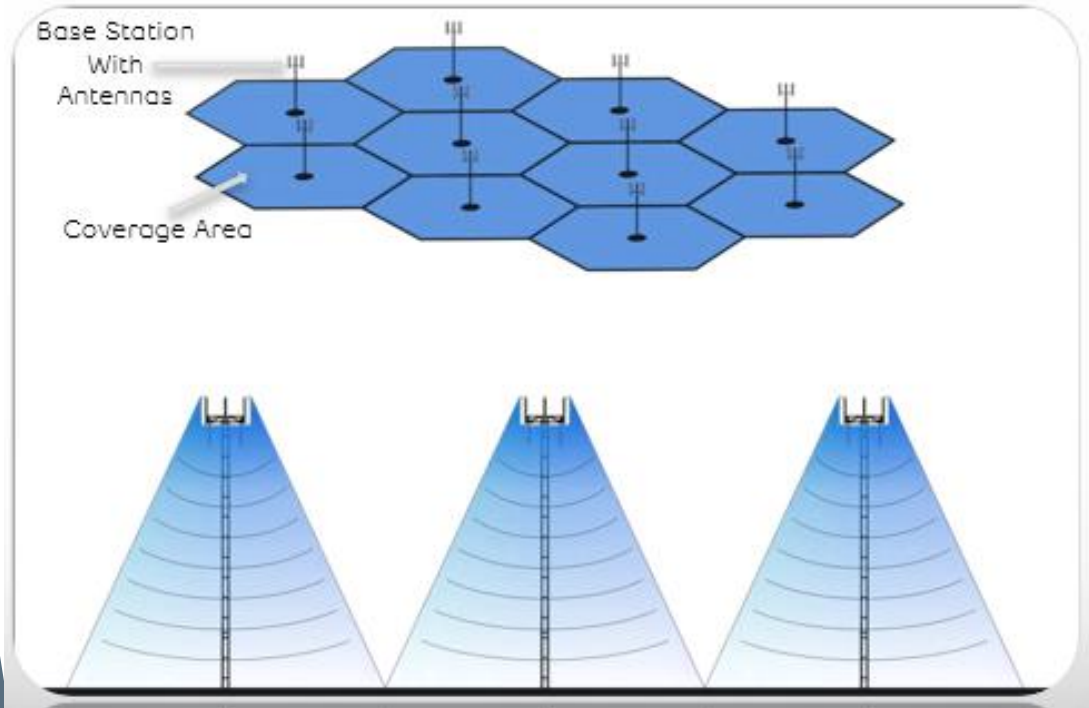
# Signum Wireless Corporation

- ▶ Third party tower builder
- ▶ Room for up to three carriers on a single tower
- ▶ Works to reduce tower proliferation


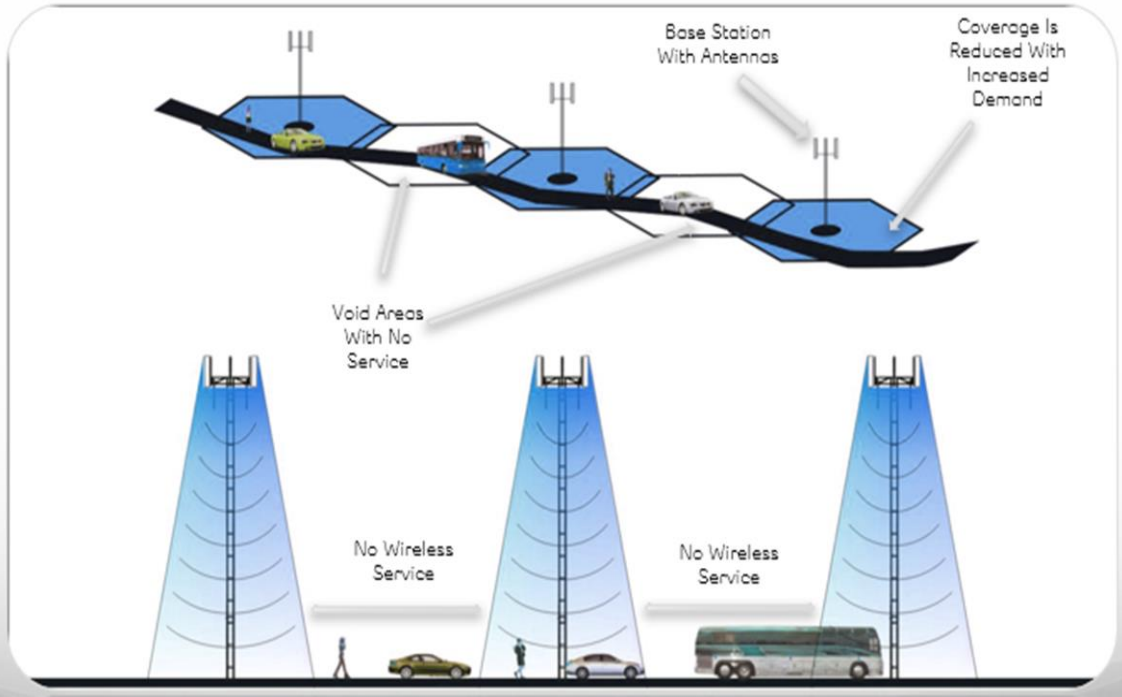


# What is a Wireless Network?

A network is a series of interconnected parts.







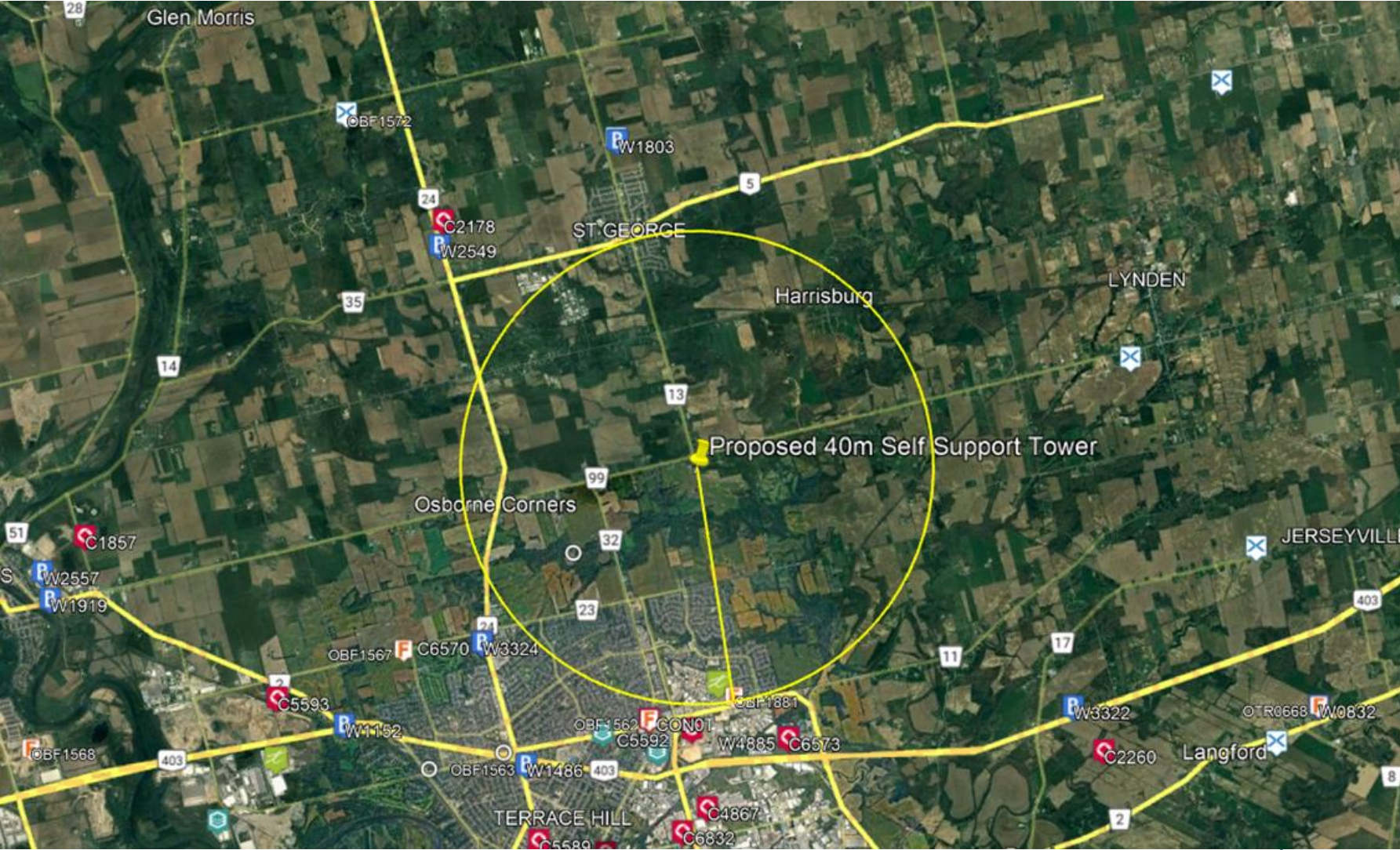
# Proposed Tower Location

## Municipal Owned Property

- ▶ SIGNUM is proposing an 40.0m self-support telecommunication tower
- ▶ Access from Governors Rd E
- ▶ Tower is placed at the back end of the property
- ▶ Proposed compound is approximately 144m<sup>2</sup>
  - ▶ With a 2.4m high chain link security fence.




# Proposed Site in Relation to Existing Infrastructure



# Photo Simulations

► Governors Road East


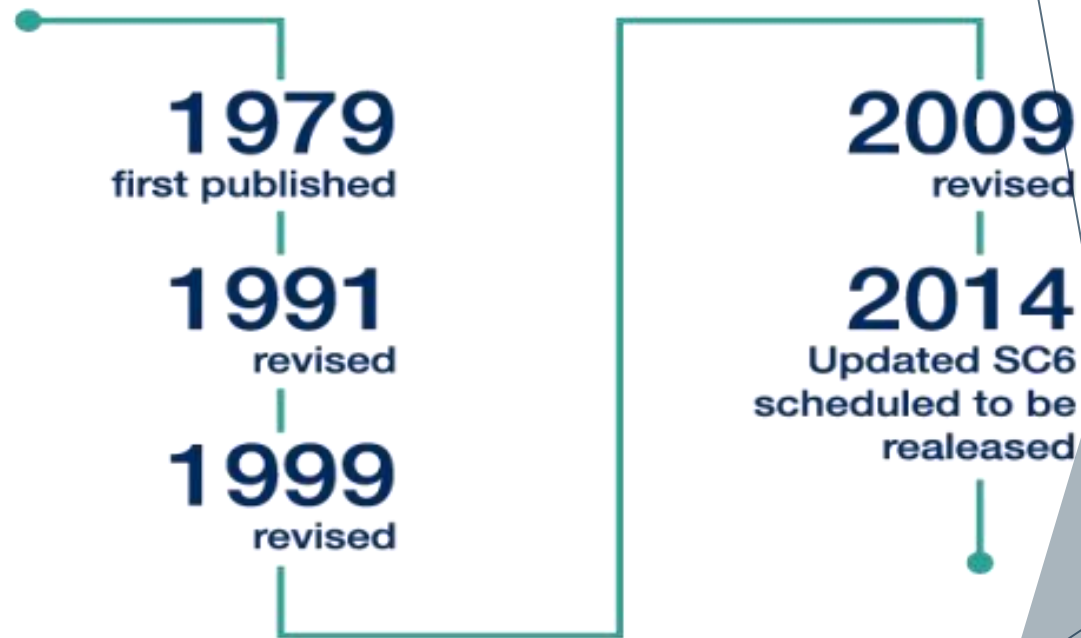


SIGNUMWIRELESS

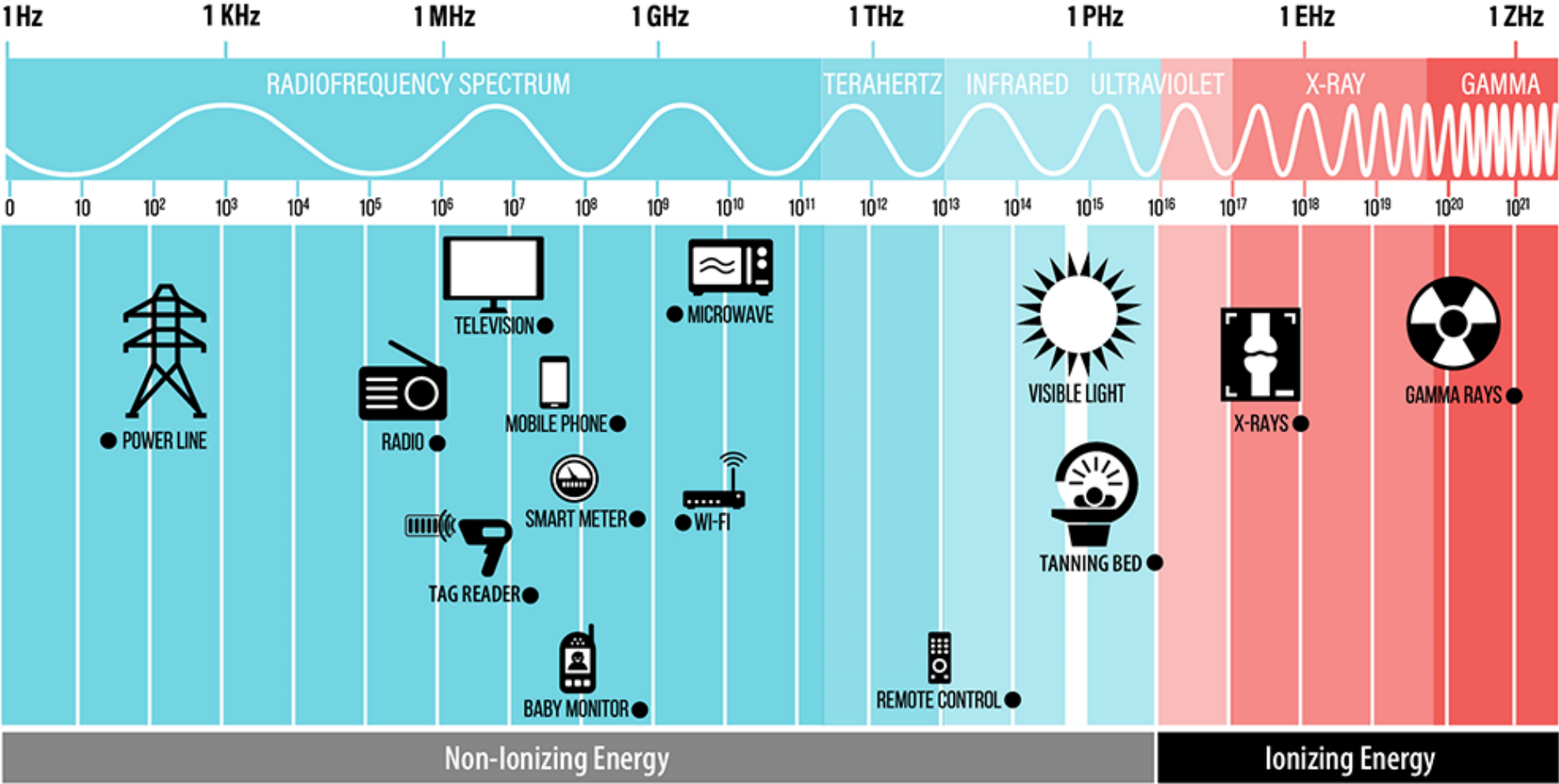
# Safety Code 6

## Safety Code 6

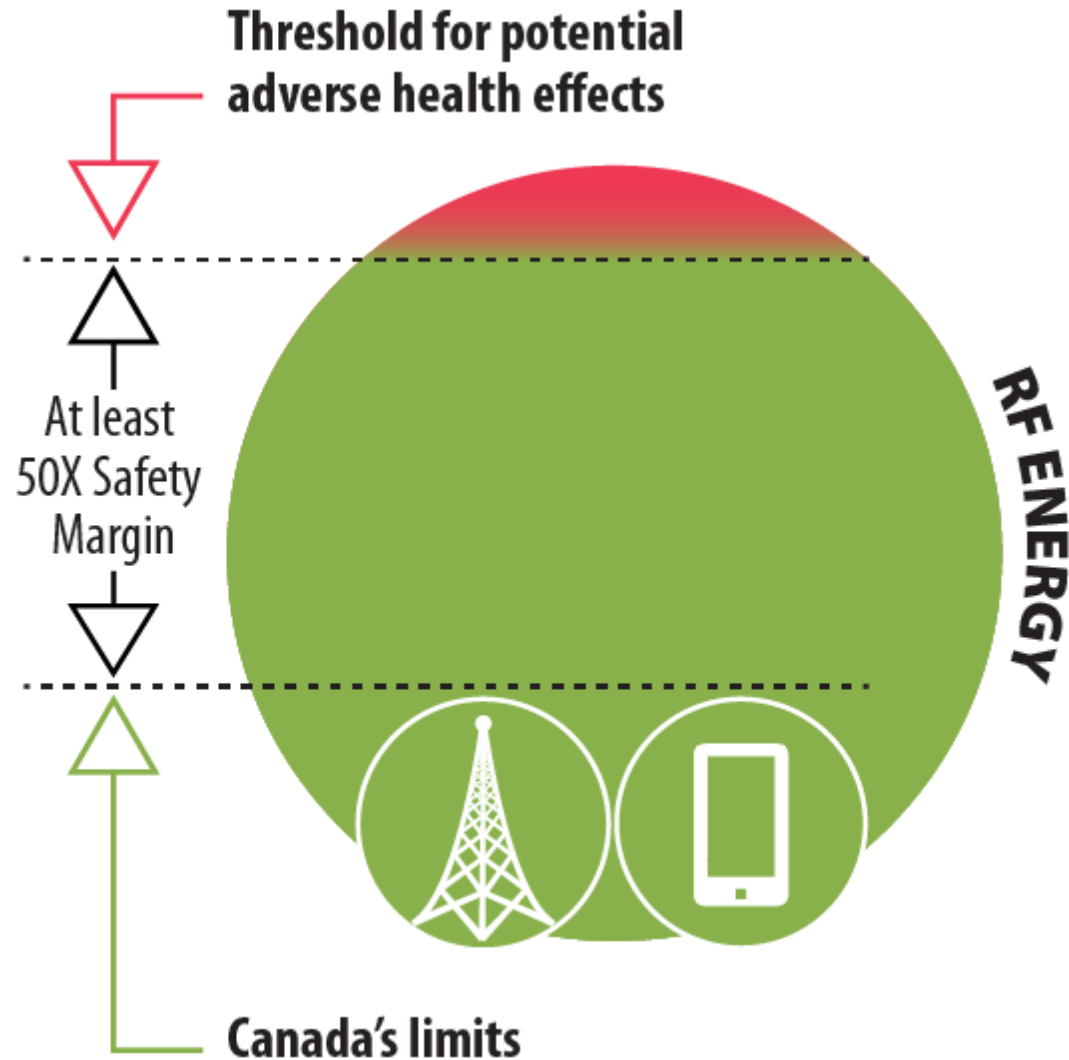
or the **Code** is Canada's national standard on human exposure to radiofrequency electromagnetic fields. The Code is a comprehensive document that sets out safety requirements for the installation and use of radiofrequency (RF) and microwave devices that operate in the frequency range from 3 kHz to 300 GHz.



# Safety Code 6 – Radiofrequency Spectrum



# Safety Code 6



Health Canada

Email: [hcinfo.infosc@canada.ca](mailto:hcinfo.infosc@canada.ca)

Telephone: 613-957-2991

Toll free: 1-866-225-0709

Facsimile: 613-941-5366

# Conclusion



Wireless service in the County of Brant needs upgrading to serve current and future needs



This one tower will be able to accommodate up to three carriers, preventing tower proliferation in and around the County of Brant



**(END)**