



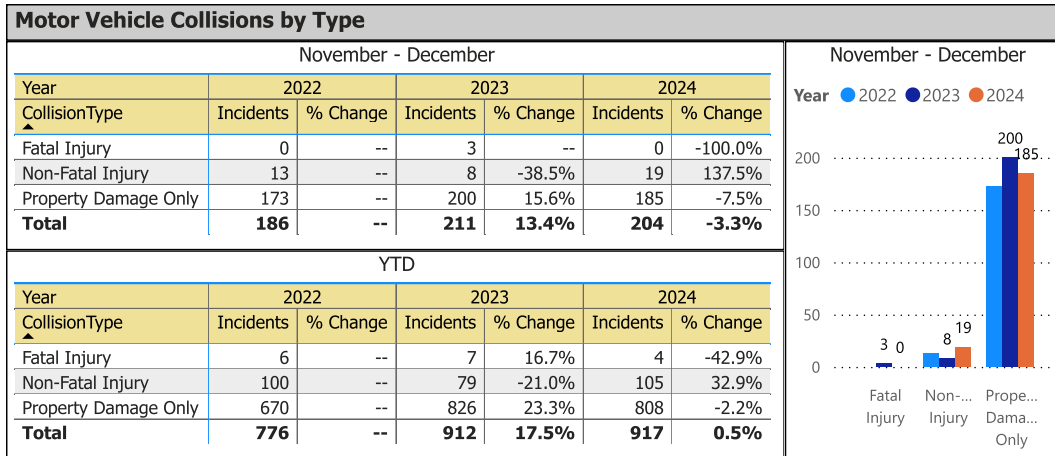
BRANT DETACHMENT STATISTICS REPORT

Inspector A. Quenneville

January 28th, 2025



OPP Detachment Board Report
Collision Reporting System
November - December 2024



Data source (Collision Reporting System) date:
06-Jan-2025

Detachment: 6B - BRANT COUNTY
Location code(s): 6B00 - BRANT COUNTY

Area(s): 6002 - Brant East, 6003 - Brant West, 6006 - Paris, 6007 - Brant North, 6930 - Hwy 24, 6931 - Hwy 403
Data source date:
06-Jan-2025

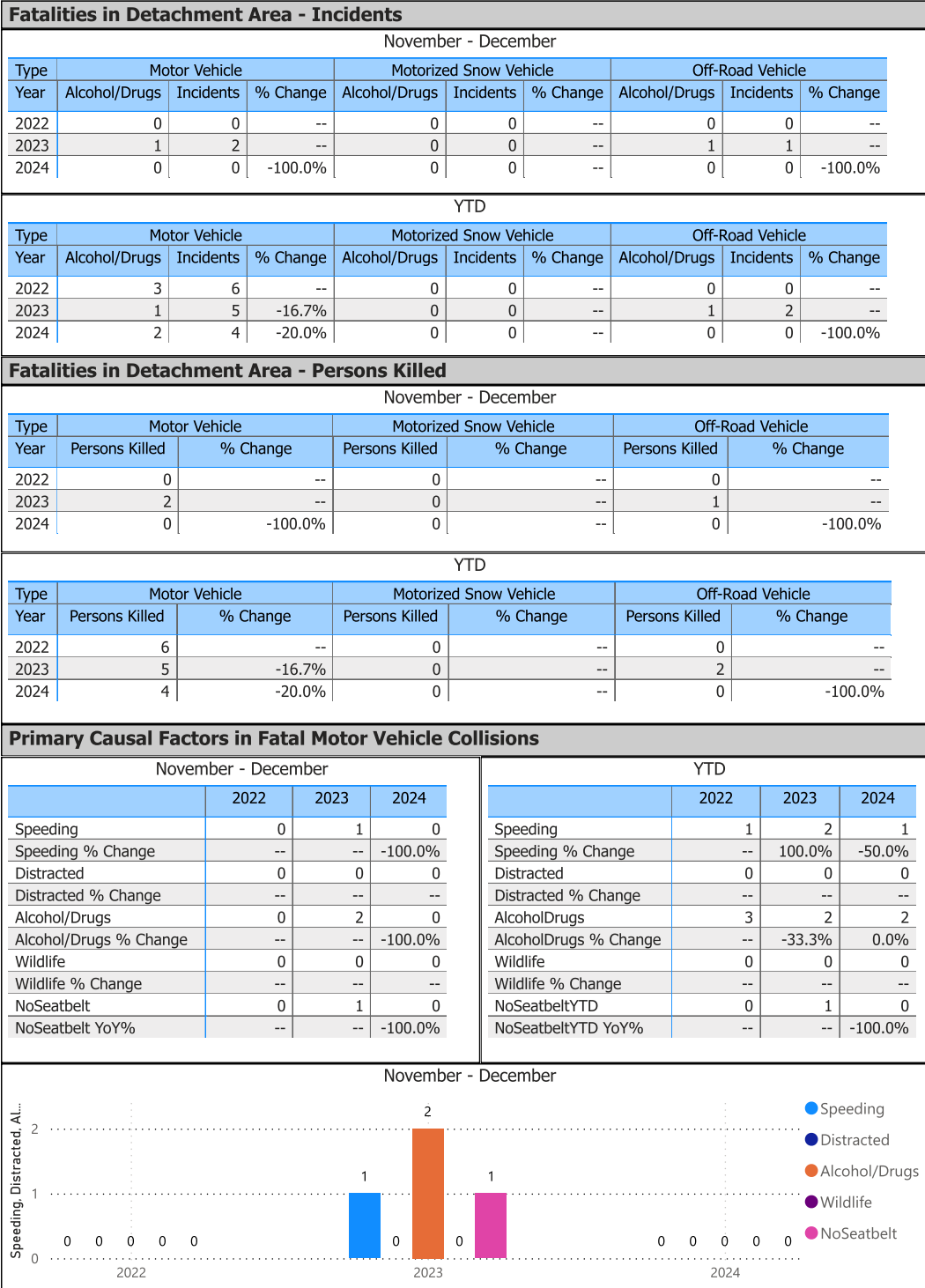
Report Generated on:
07-Jan-2025 8:13:56 AM



OPP Detachment Board Report

Collision Reporting System

November - December 2024



Data source (Collision Reporting System) date:
06-Jan-2025

Detachment: 6B - BRANT COUNTY

Location code(s): 6B00 - BRANT COUNTY

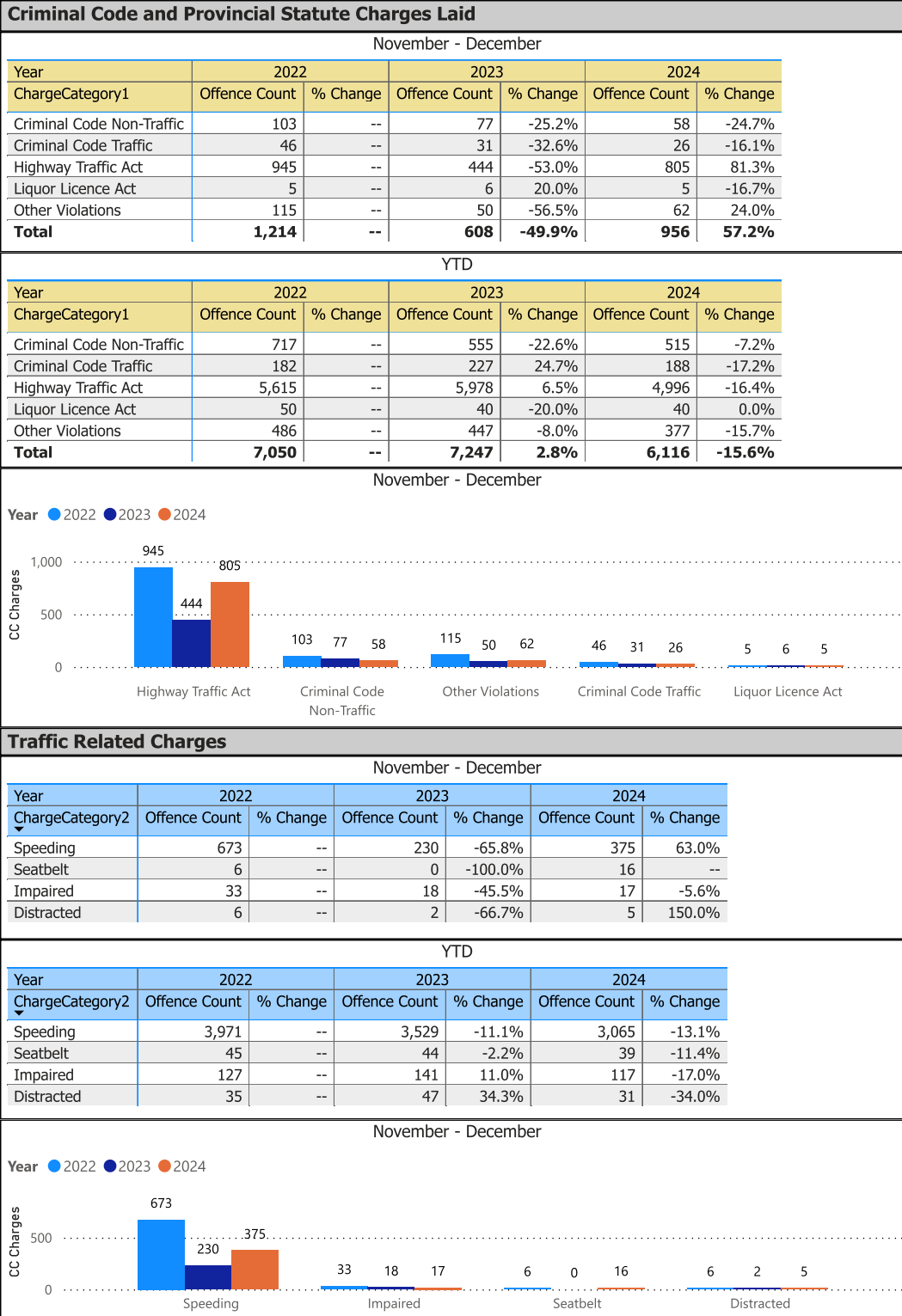
Area(s): 6002 - Brant East, 6003 - Brant West, 6006 - Paris, 6007 - Brant North, 6930 - Hwy 24, 6931 - Hwy 403

Data source date:
06-Jan-2025

Report Generated on:
07-Jan-2025 8:13:56 AM



OPP Detachment Board Report
Records Management System
November - December 2024



Detachment: 6B - BRANT COUNTY

Location code(s): 6B00 - BRANT COUNTY

Area(s): 6002 - Brant East, 6003 - Brant West, 6006 - Paris, 6007 - Brant North, 6930 - Hwy 24, 6931 - Hwy 403

Data source date:

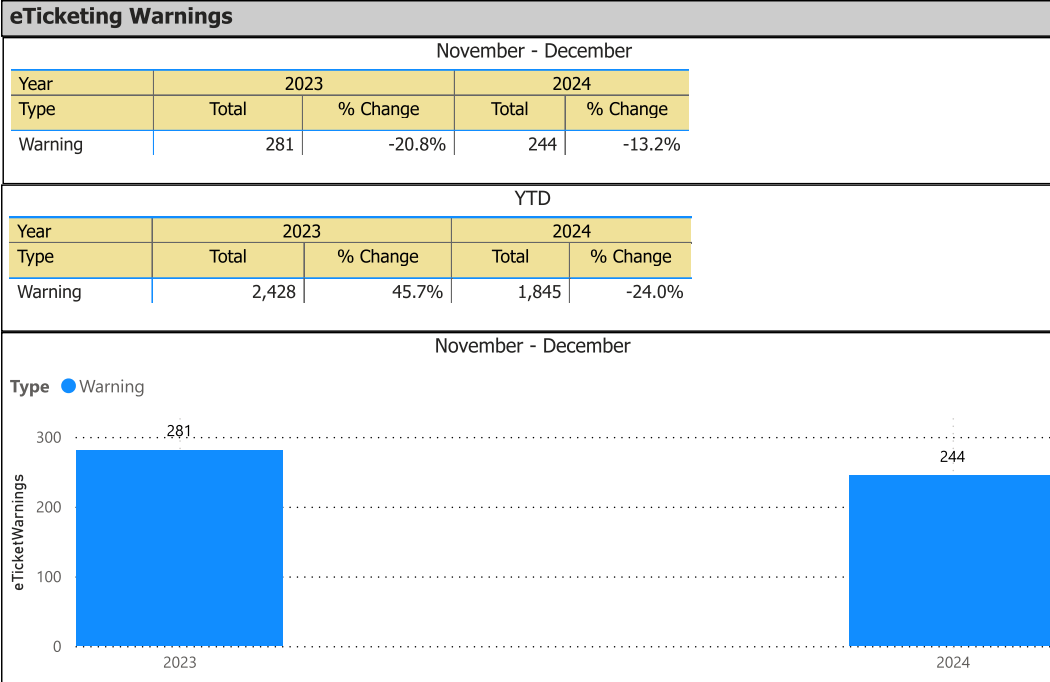
6-Jan-25

Report Generated on:

07-Jan-2025 8:13:56 AM



**OPP Detachment Board Report
Records Management System
November - December 2024**



Note: The eTicketing system was not fully implemented until the end of 2022, therefore data is only available beginning in 2023. % Change in 2023 may appear higher in this report due to the incomplete 2022 data.

TRAFFIC MANAGEMENT UNIT

Data in table is from July 2021 – December 31, 2024:

Part I Charges	Part III Charges	Criminal Charges
6365	360	29

Current Month:

	Part I Charges	Part III Charges	Criminal Charges
November 2024	4	8	0
December 2024	N/A	N/A	N/A
Totals 2024	710	216	5

NOTE – In November 2024 the TMU was deactivated for the remainder of 2024 due to operational needs.

Detachment: 6B - BRANT COUNTY

Location code(s): 6B00 - BRANT COUNTY

Area(s): 6002 - Brant East, 6003 - Brant West, 6006 - Paris, 6007 - Brant North, 6930 - Hwy 24, 6931 - Hwy 403

Data source date:

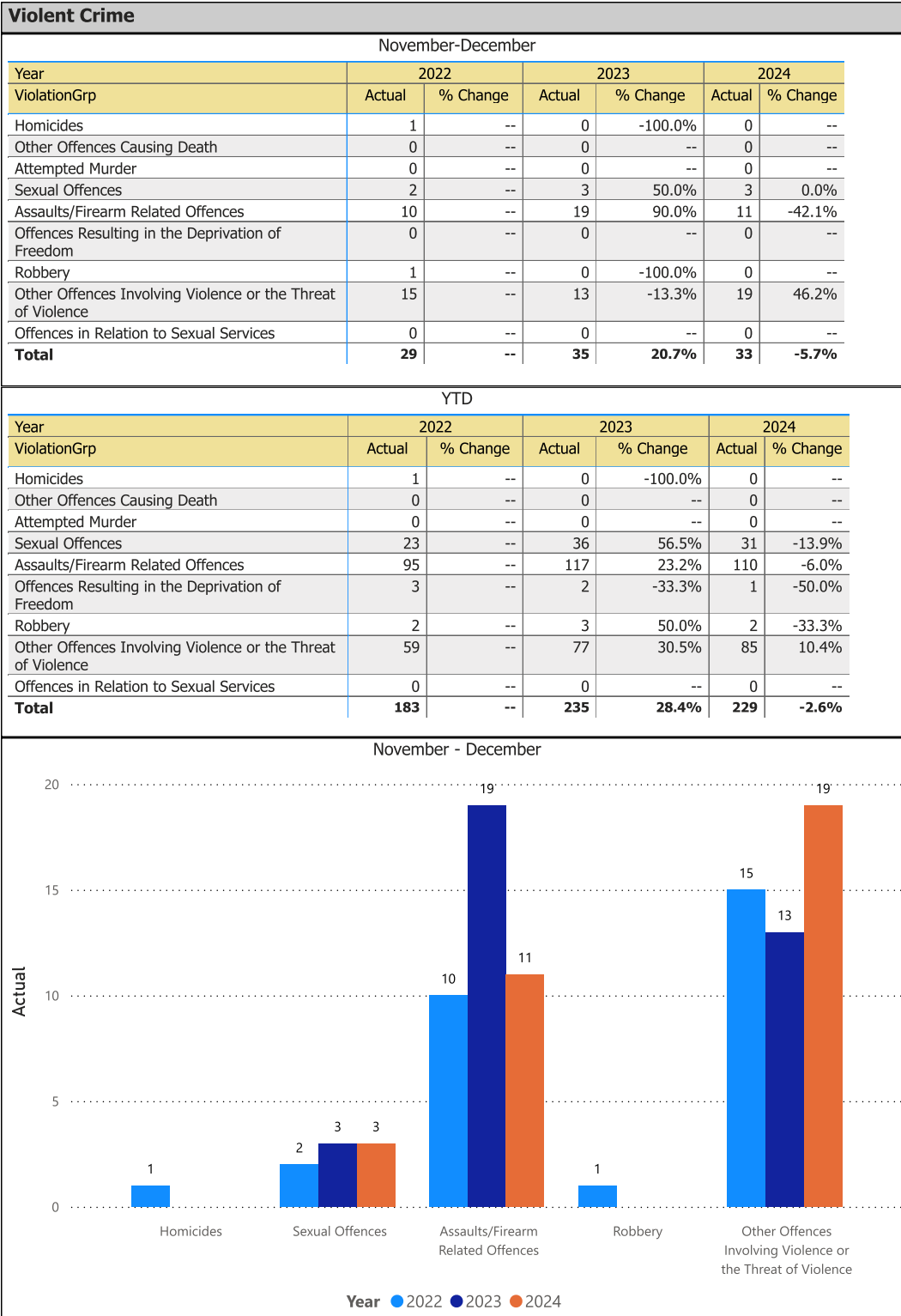
6-Jan-25

Report Generated on:

07-Jan-2025 8:41:20 AM



OPP Detachment Board Report
Records Management System
November - December 2024



Detachment: 6B - BRANT COUNTY

Location code(s): 6B00 - BRANT COUNTY

Area(s): 6002 - Brant East, 6003 - Brant West, 6006 - Paris, 6007 - Brant North, 6930 - Hwy 24, 6931 - Hwy 403

Data source date:

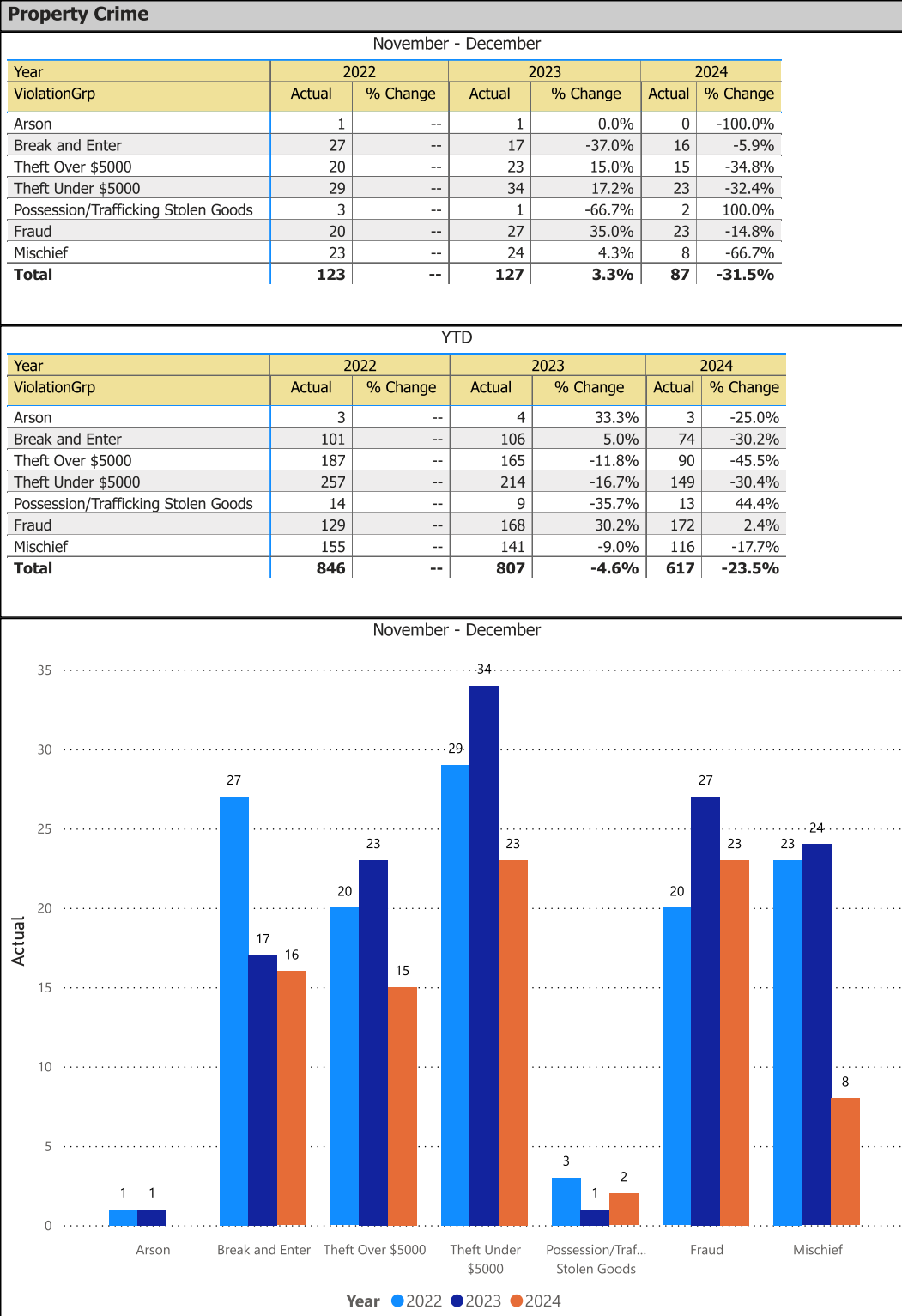
06-Jan-2025

Report Generated on:

07-Jan-2025 8:13:56 AM



OPP Detachment Board Report Records Management System November - December 2024



Detachment: 6B - BRANT COUNTY

Location code(s): 6B00 - BRANT COUNTY

Area(s): 6002 - Brant East, 6003 - Brant West, 6006 - Paris, 6007 - Brant North, 6930 - Hwy 24, 6931 - Hwy 403

Data source date:

06-Jan-2025

Report Generated on:

07-Jan-2025 8:13:56 AM



**OPP Detachment Board Report
Records Management System
November - December 2024**

Drug Crime

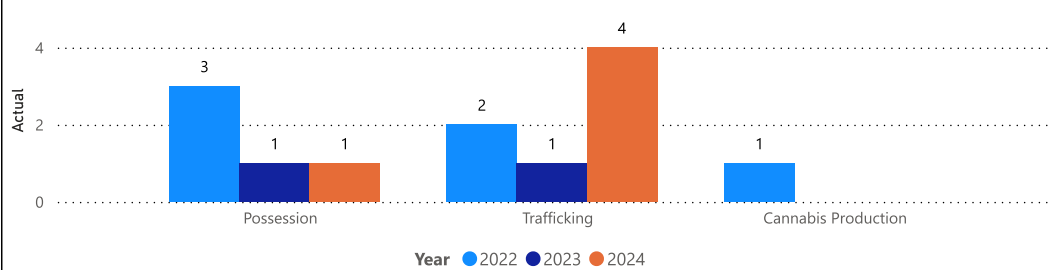
November - December

Year	2022		2023		2024	
ViolationGrp	Actual	% Change	Actual	% Change	Actual	% Change
Possession	3	--	1	-66.7%	1	0.0%
Trafficking	2	--	1	-50.0%	4	300.0%
Importation & Production	0	--	0	--	0	--
Cannabis Possession	0	--	0	--	0	--
Cannabis Distribution	0	--	0	--	0	--
Cannabis Sale	0	--	0	--	0	--
Cannabis Importation & Exportation	0	--	0	--	0	--
Cannabis Production	1	--	0	-100.0%	0	--
Other Cannabis Violations	0	--	0	--	0	--
Total	6	--	2	-66.7%	5	150.0%

YTD

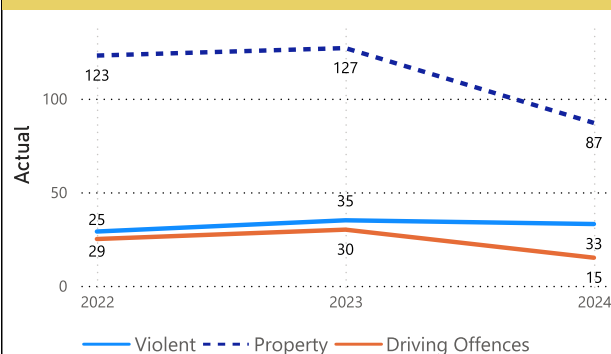
Year	2022		2023		2024	
ViolationGrp	Actual	% Change	Actual	% Change	Actual	% Change
Possession	12	--	7	-41.7%	4	-42.9%
Trafficking	8	--	12	50.0%	5	-58.3%
Importation & Production	0	--	0	--	0	--
Cannabis Possession	2	--	0	-100.0%	1	--
Cannabis Distribution	1	--	1	0.0%	0	-100.0%
Cannabis Sale	0	--	0	--	0	--
Cannabis Importation & Exportation	0	--	0	--	0	--
Cannabis Production	1	--	1	0.0%	0	-100.0%
Other Cannabis Violations	0	--	1	--	0	-100.0%
Total	24	--	22	-8.3%	10	-54.5%

November - December



Top 3 Violation Types

November - December



Top 5 Violation Groups

November - December

ViolationGrp	2022	2023	2024	Total
Theft Under \$5000	29	34	23	86
Fraud	20	27	23	70
Break and Enter	27	17	16	60
Theft Over \$5000	20	23	15	58
Mischief	23	24	8	55

Detachment: 6B - BRANT COUNTY

Location code(s): 6B00 - BRANT COUNTY

Area(s): 6002 - Brant East, 6003 - Brant West, 6006 - Paris, 6007 - Brant North, 6930 - Hwy 24, 6931 - Hwy 403

Data source date:

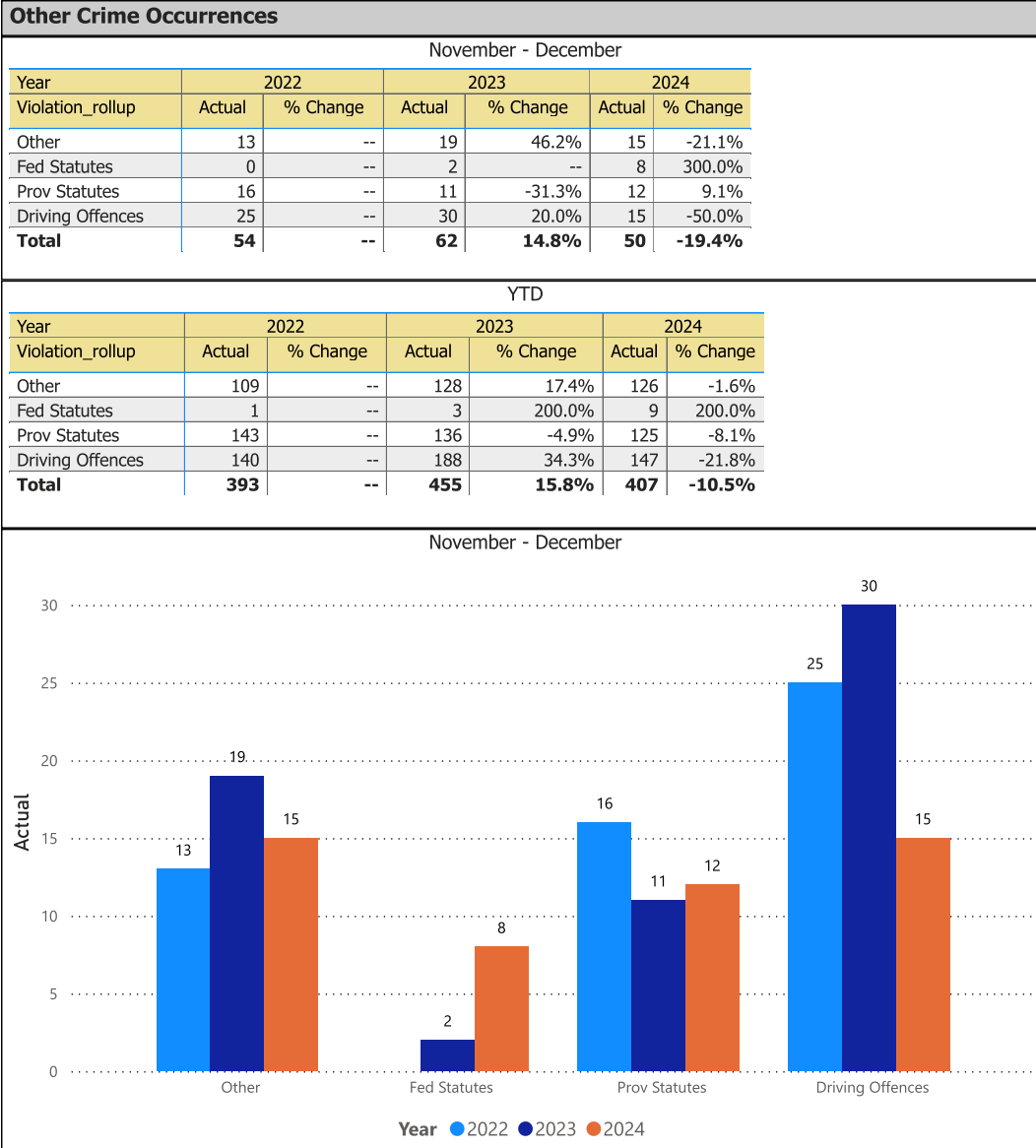
06-Jan-2025

Report Generated on:

07-Jan-2025 8:13:56 AM



OPP Detachment Board Report Records Management System November - December 2024



Detachment: 6B - BRANT COUNTY

Location code(s): 6B00 - BRANT COUNTY

Area(s): 6002 - Brant East, 6003 - Brant West, 6006 - Paris, 6007 - Brant North, 6930 - Hwy 24, 6931 - Hwy 403

Data source date:

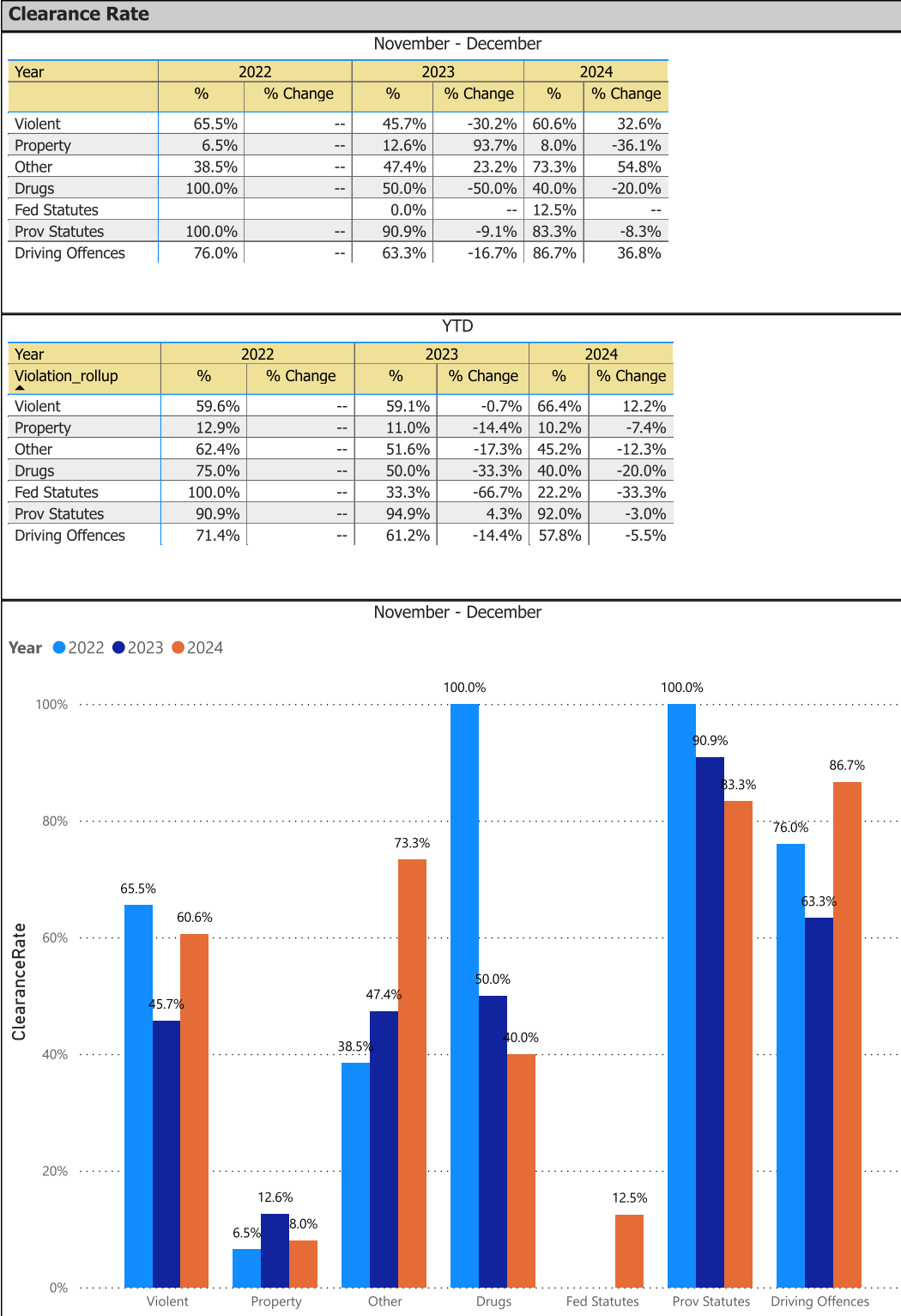
06-Jan-2025

Report Generated on:

07-Jan-2025 8:13:56 AM



OPP Detachment Board Report
Records Management System
November - December 2024



Detachment: 6B - BRANT COUNTY

Location code(s): 6B00 - BRANT COUNTY

Area(s): 6002 - Brant East, 6003 - Brant West, 6006 - Paris, 6007 - Brant North, 6930 - Hwy 24, 6931 - Hwy 403

Data source date:

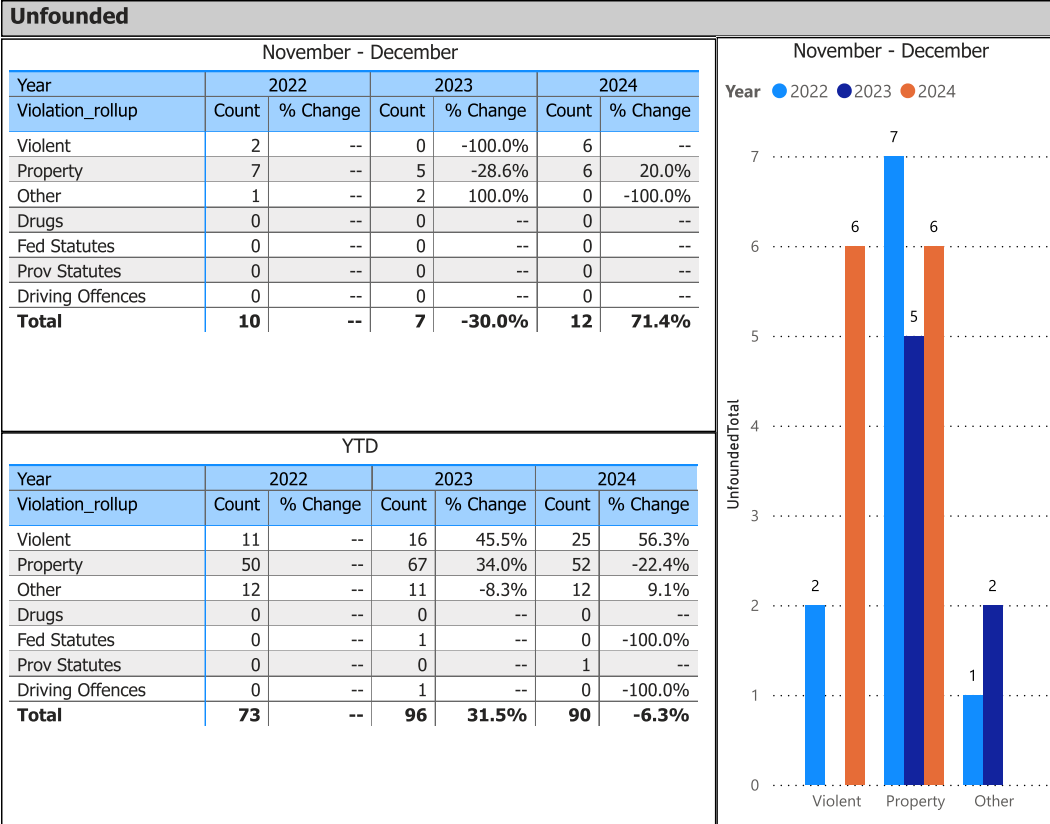
06-Jan-2025

Report Generated on:

07-Jan-2025 8:13:56 AM



OPP Detachment Board Report Records Management System November - December 2024



Detachment: 6B - BRANT COUNTY

Location code(s): 6B00 - BRANT COUNTY

Area(s): 6002 - Brant East, 6003 - Brant West, 6006 - Paris, 6007 - Brant North, 6930 - Hwy 24, 6931 - Hwy 403

Data source date:

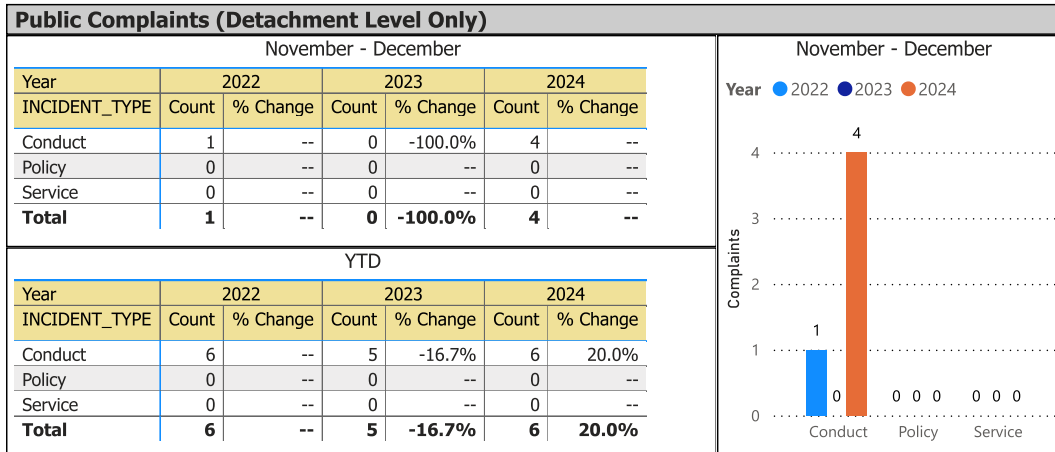
06-Jan-2025

Report Generated on:

07-Jan-2025 8:13:56 AM



OPP Detachment Board Report Records Management System November - December 2024



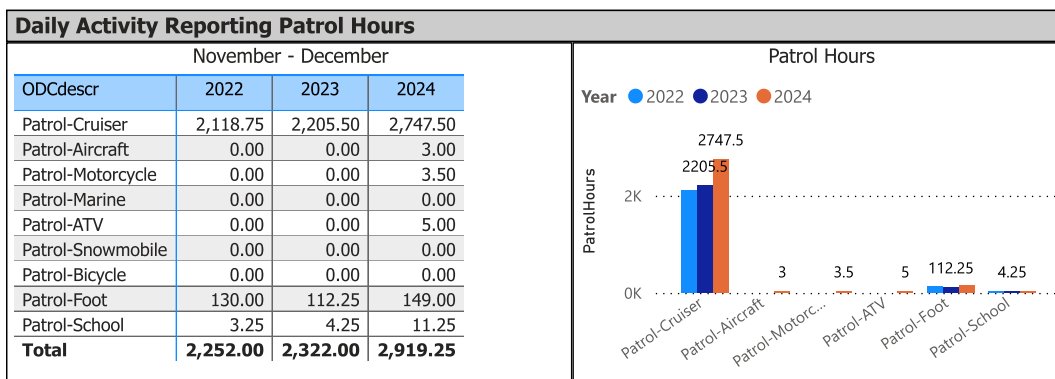
Data source: RMS Data Feed

Ontario Provincial Police, Professional Standards Bureau Commander Reports - File Manager System

Data source date:

06-Jan-2025

Daily Activity Reporting



Data source (Daily Activity Reporting System) date:

06-Jan-2025

Detachment: 6B - BRANT COUNTY

Location code(s): 6B00 - BRANT COUNTY

Data source date:

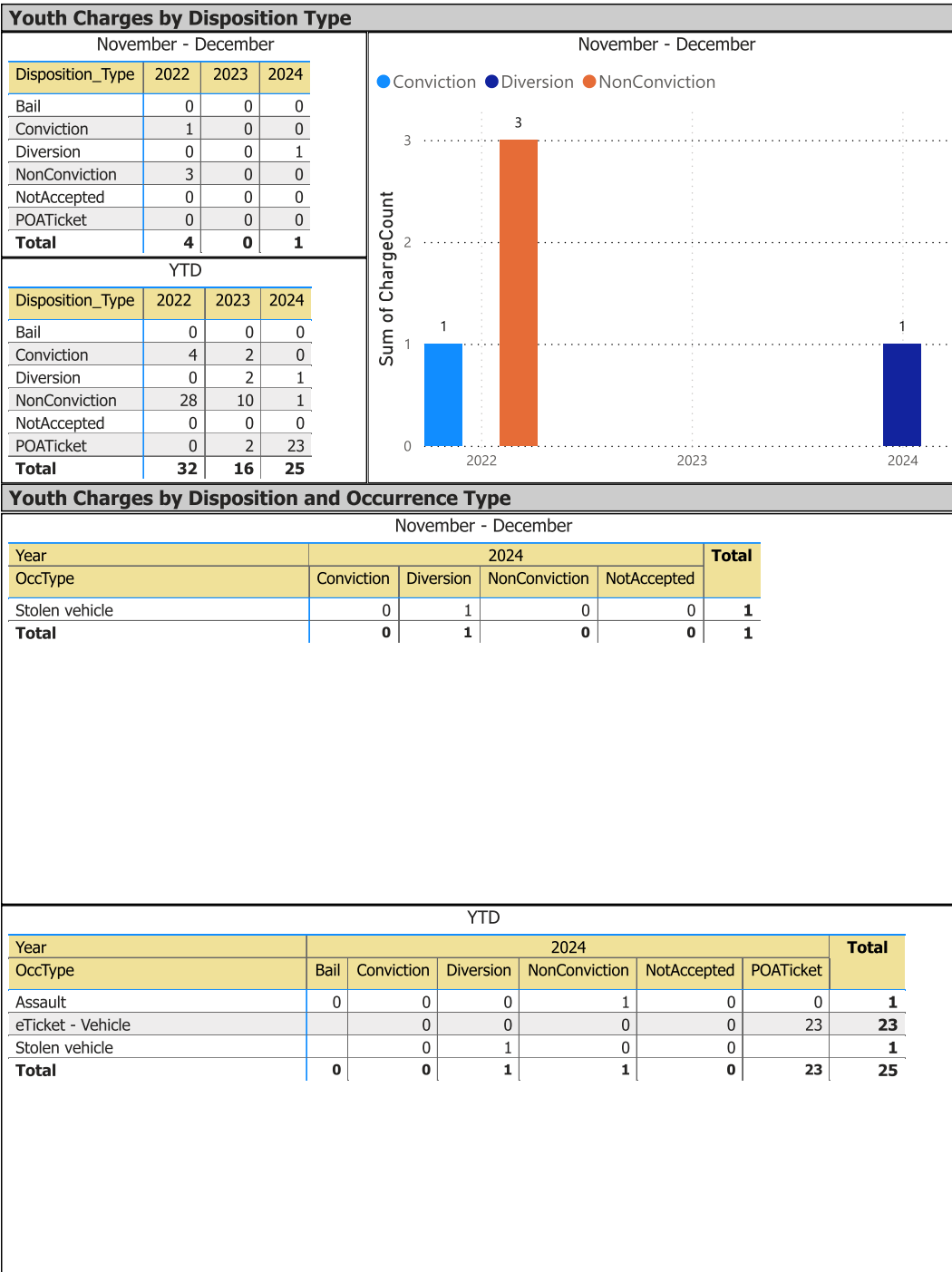
06-Jan-2025

Report Generated on:

07-Jan-2025 8:13:56 AM



OPP Detachment Board Report Records Management System November - December 2024



Youth Charges by Disposition and Occurrence Type

November - December

Year	2024				Total
OccType	Conviction	Diversion	NonConviction	NotAccepted	
Stolen vehicle	0	1	0	0	1
Total	0	1	0	0	1

YTD

Year	2024						Total
OccType	Bail	Conviction	Diversion	NonConviction	NotAccepted	POATicket	
Assault	0	0	0	1	0	0	1
eTicket - Vehicle		0	0	0	0	23	23
Stolen vehicle		0	1	0	0		1
Total	0	0	1	1	0	23	25

The tables and chart on this page present summarized youth charges by disposition and occurrence type that have been recorded in the OPP Niche RMS application. Of note... the Niche data sourced for this report page only lists youth charges that have had a disposition type entered against them. Therefore, please be aware that the counts of youth charges entries on this report page are under stating the potential sum of youth charges that are in OPP Niche RMS.

Detachment: 6B - BRANT COUNTY

Location code(s): 6B00 - BRANT COUNTY

Area(s): 6002 - Brant East, 6003 - Brant West, 6006 - Paris, 6007 - Brant North, 6930 - Hwy 24, 6931 - Hwy 403

Data source date:

06-Jan-2025

Report Generated on:

07-Jan-2025 8:44:00 AM



OPP Detachment Board Report Records Management System November - December 2024

Mental Health Act Occurrences		
November - December		November - December
Year	Occurrences	Unfounded
2022	43	0
2023	47	0
2024	56	1

YTD		YTD
Year	Occurrences	Unfounded
2022	281	0
2023	313	3
2024	291	1

Mental Health Act Occurrences by Occurrence Type		
November - December		
Year	2024	
OccurrenceType	Occurrences	Unfounded
Ambulance Assistance	1	0
Assault	1	0
Attempt or threat of suicide	9	0
Domestic dispute	1	0
Family dispute	4	0
Harassment	2	1
Mental health act	33	0
Person Well-Being Check	3	0
Police information	1	0
Stolen vehicle	1	0
Total	56	1

Detachment: 6B - BRANT COUNTY

Location code(s): 6B00 - BRANT COUNTY

Area(s): 6002 - Brant East, 6003 - Brant West, 6006 - Paris, 6007 - Brant North, 6930 - Hwy 24, 6931 - Hwy 403

Data source date:

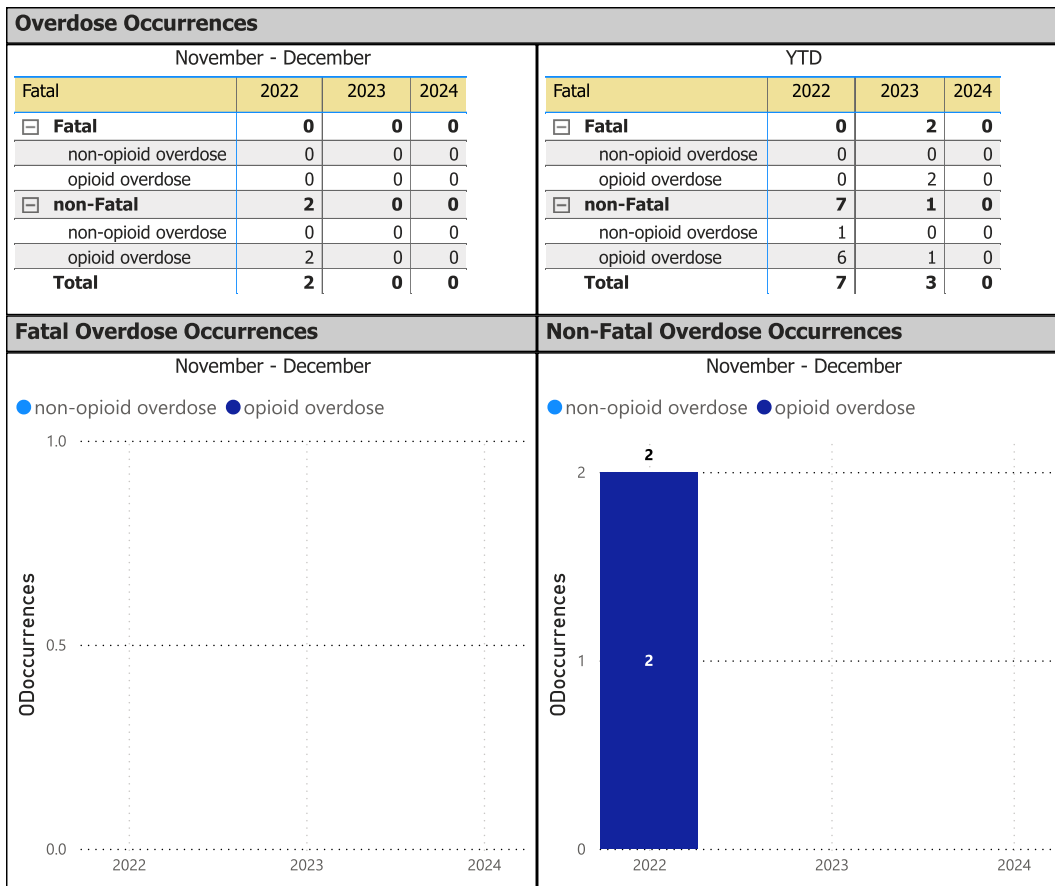
06-Jan-2025

Report Generated on:

07-Jan-2025 8:13:56 AM



OPP Detachment Board Report
Records Management System
November - December 2024



Detachment: 6B - BRANT COUNTY

Location code(s): 6B00 - BRANT COUNTY

Area(s): 6002 - Brant East, 6003 - Brant West, 6006 - Paris, 6007 - Brant North, 6930 - Hwy 24, 6931 - Hwy 403

Data source date:

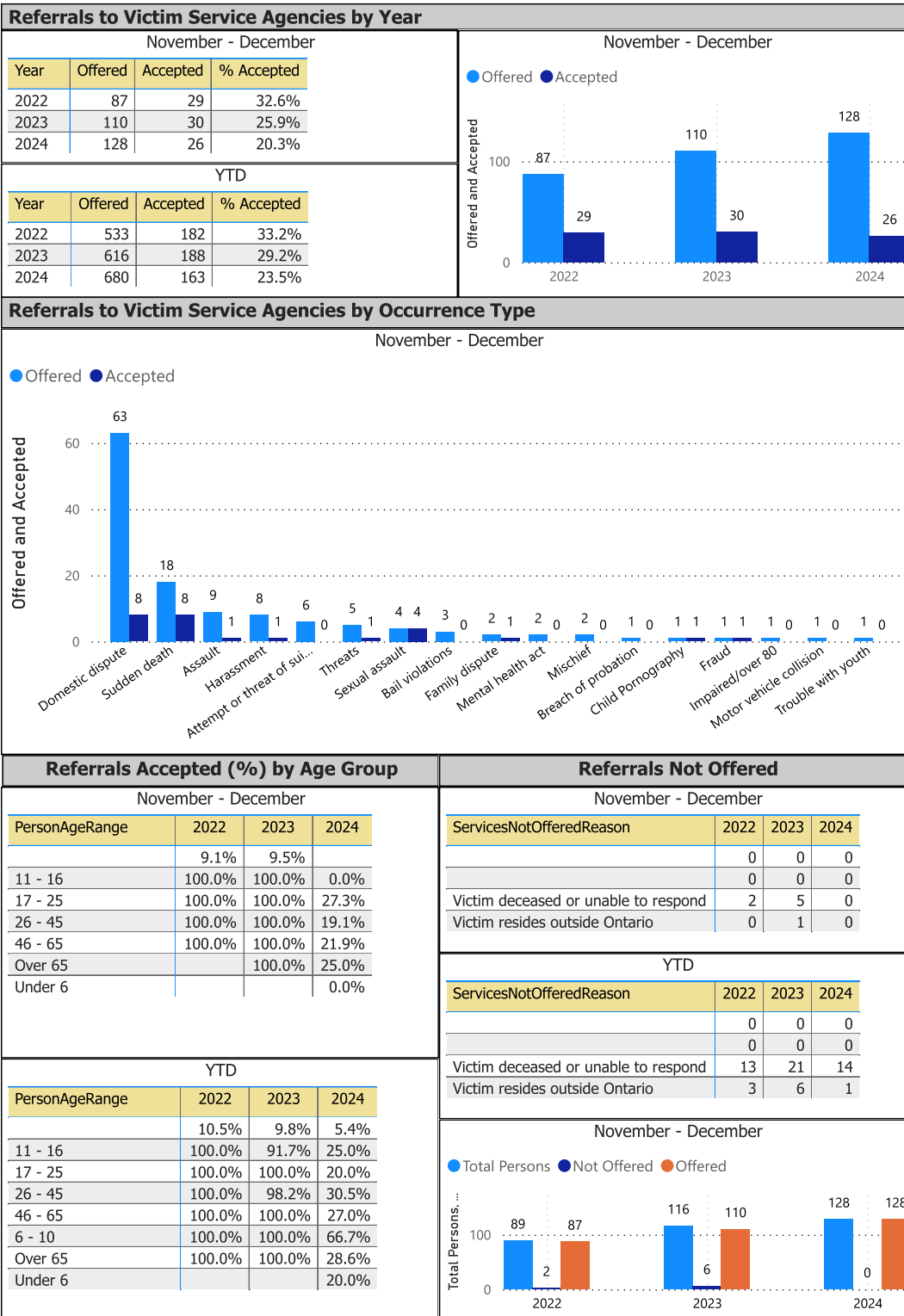
06-Jan-2025

Report Generated on:

07-Jan-2025 8:13:56 AM



OPP Detachment Board Report Records Management System November - December 2024



OPP Detachment Board Report
Report Information Page

Report Data Source Information:

Data Sources Utilized

- Niche RMS – CTSB Data Feed
- Collision Reporting System (eCRS)
- POIB File Manager
- Daily Activity Reporting System

Niche RMS

RMS data presented in this report is dynamic in nature and any numbers may change over time as the OPP continue to investigate and solve crime.

The following report tabs acquire their data from the OPP Niche RMS – CTSB Data Feed

- Complaints (Public Complaints Section Only)
- Charges
- Warnings
- Violent Crime
- Property Crime
- Drug Crime
- Clearance Rate
- Unfounded
- Other Crime
- Youth Charges
- MHA – Mental Health Act
- Overdose
- Victim Services

Collision Reporting System (eCRS)

Traffic related data for Collisions and Fatalities are collected from the OPP eCRS application.

The following report tabs acquire their data from the OPP eCRS (Collision Reporting System)

- Collisions
- Fatalities

DAR (Daily Activity Reporting)

Patrol hours are collected from the OPP DAR application.

The following report tabs acquire their data from the OPP DAR (Daily Activity Reporting)

- Complaints (Patrol Hours Section Only)