



BRANT DETACHMENT STATISTICS REPORT

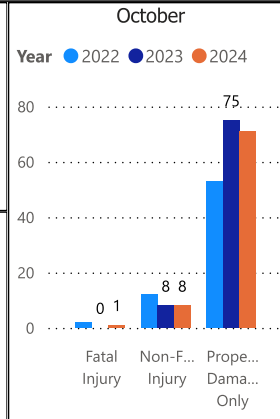
November 26th, 2024



**OPP Detachment Board Report
Collision Reporting System
October 2024**

Motor Vehicle Collisions by Type						
October						
Year	2022		2023		2024	
CollisionType	Incidents	% Change	Incidents	% Change	Incidents	% Change
Fatal Injury	2	--	0	-100.0%	1	--
Non-Fatal Injury	12	9.1%	8	-33.3%	8	0.0%
Property Damage Only	53	20.5%	75	41.5%	71	-5.3%
Total	67	21.8%	83	23.9%	80	-3.6%

YTD						
Year	2022		2023		2024	
CollisionType	Incidents	% Change	Incidents	% Change	Incidents	% Change
Fatal Injury	6	100.0%	4	-33.3%	4	0.0%
Non-Fatal Injury	87	-5.4%	71	-18.4%	84	18.3%
Property Damage Only	497	27.1%	626	26.0%	621	-0.8%
Total	590	21.4%	701	18.8%	709	1.1%



Data source (Collision Reporting System) date:
11-Nov-2024

Detachment: 6B - BRANT COUNTY
Location code(s): 6B00 - BRANT COUNTY

Area(s): 6002 - Brant East, 6003 - Brant West, 6006 - Paris, 6007 - Brant North, 6930 - Hwy 24, 6931 - Hwy 403
Data source date:
11-Nov-2024

Report Generated on:
12-Nov-2024 1:02:24 PM



**OPP Detachment Board Report
Collision Reporting System
October 2024**

Fatalities in Detachment Area - Incidents

October									
Type	Motor Vehicle			Motorized Snow Vehicle			Off-Road Vehicle		
Year	Alcohol/Drugs	Incidents	% Change	Alcohol/Drugs	Incidents	% Change	Alcohol/Drugs	Incidents	% Change
2022	1	2	--	0	0	--	0	0	--
2023	0	0	-100.0%	0	0	--	0	0	--
2024	0	1	--	0	0	--	0	0	--

YTD									
Type	Motor Vehicle			Motorized Snow Vehicle			Off-Road Vehicle		
Year	Alcohol/Drugs	Incidents	% Change	Alcohol/Drugs	Incidents	% Change	Alcohol/Drugs	Incidents	% Change
2022	3	6	200.0%	0	0	--	0	0	-100.0%
2023	0	3	-50.0%	0	0	--	0	1	--
2024	1	4	33.3%	0	0	--	0	0	-100.0%

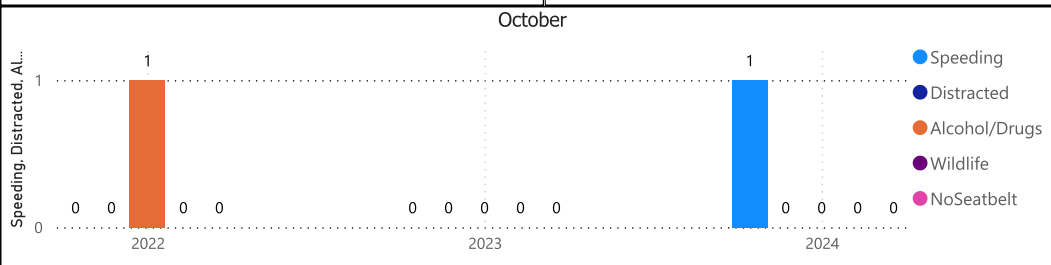
Fatalities in Detachment Area - Persons Killed

October						
Type	Motor Vehicle		Motorized Snow Vehicle		Off-Road Vehicle	
Year	Persons Killed	% Change	Persons Killed	% Change	Persons Killed	% Change
2022	2	--	0	--	0	--
2023	0	-100.0%	0	--	0	--
2024	1	--	0	--	0	--

YTD						
Type	Motor Vehicle		Motorized Snow Vehicle		Off-Road Vehicle	
Year	Persons Killed	% Change	Persons Killed	% Change	Persons Killed	% Change
2022	6	200.0%	0	--	0	-100.0%
2023	3	-50.0%	0	--	1	--
2024	4	33.3%	0	--	0	-100.0%

Primary Causal Factors in Fatal Motor Vehicle Collisions

	October			YTD		
	2022	2023	2024	2022	2023	2024
Speeding	0	0	1	1	1	1
Speeding % Change	--	--	--	0.0%	0.0%	0.0%
Distracted	0	0	0	0	0	0
Distracted % Change	--	--	--	-100.0%	--	--
Alcohol/Drugs	1	0	0	3	0	1
Alcohol/Drugs % Change	--	-100.0%	--	--	-100.0%	--
Wildlife	0	0	0	0	0	0
Wildlife % Change	--	--	--	--	--	--
NoSeatbelt	0	0	0	0	0	0
NoSeatbelt YoY%	--	--	--	--	--	--



Data source (Collision Reporting System) date:
11-Nov-2024

Detachment: 6B - BRANT COUNTY

Location code(s): 6B00 - BRANT COUNTY

Area(s): 6002 - Brant East, 6003 - Brant West, 6006 - Paris, 6007 - Brant North, 6930 - Hwy 24, 6931 - Hwy 403

Data source date:
11-Nov-2024

Report Generated on:
12-Nov-2024 1:02:24 PM



**OPP Detachment Board Report
Records Management System
October 2024**

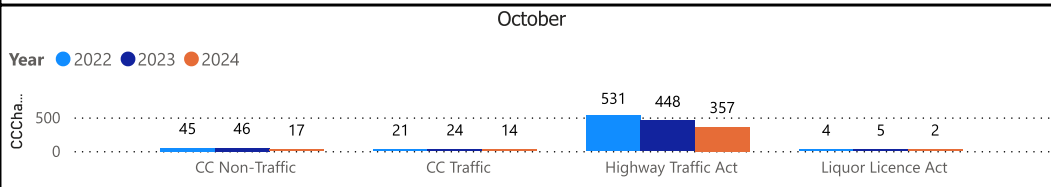
Criminal Code and Provincial Statute Charges Laid

October

Year	2022		2023		2024	
ChargeCategory1	Offence Count	% Change	Offence Count	% Change	Offence Count	% Change
CC Non-Traffic	45	-36.6%	46	2.2%	17	-63.0%
CC Traffic	21	31.3%	24	14.3%	14	-41.7%
Highway Traffic Act	531	58.0%	448	-15.6%	357	-20.3%
Liquor Licence Act	4	300.0%	5	25.0%	2	-60.0%
Total	601	41.7%	523	-13.0%	390	-25.4%

YTD

Year	2022		2023		2024	
ChargeCategory1	Offence Count	% Change	Offence Count	% Change	Offence Count	% Change
CC Non-Traffic	614	-13.2%	477	-22.3%	422	-11.5%
CC Traffic	136	-16.0%	195	43.4%	161	-17.4%
Highway Traffic Act	4320	118.5%	5413	25.3%	4153	-23.3%
Liquor Licence Act	28	250.0%	33	17.9%	32	-3.0%
Total	5098	78.6%	6118	20.0%	4768	-22.1%



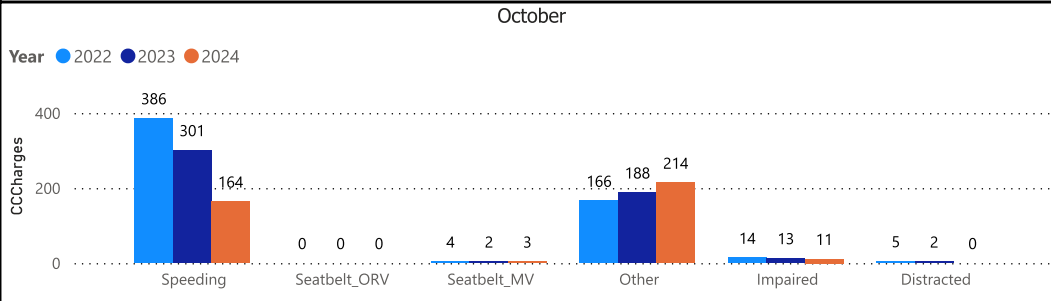
Traffic Related Charges

October

Year	2022		2023		2024	
ChargeCategory2	Offence Count	% Change	Offence Count	% Change	Offence Count	% Change
Speeding	386	50.8%	301	-22.0%	164	-45.5%
Seatbelt_ORV	0	--	0	--	0	--
Seatbelt_MV	4	--	2	-50.0%	3	50.0%
Other	166	76.6%	188	13.3%	214	13.8%
Impaired	14	27.3%	13	-7.1%	11	-15.4%
Distracted	5	66.7%	2	-60.0%	0	-100.0%

YTD

Year	2022		2023		2024	
ChargeCategory2	Offence Count	% Change	Offence Count	% Change	Offence Count	% Change
Speeding	3266	107.9%	3286	0.6%	2688	-18.2%
Seatbelt_ORV	0	--	1	--	0	-100.0%
Seatbelt_MV	37	428.6%	41	10.8%	23	-43.9%
Other	1253	168.9%	2420	93.1%	1749	-27.7%
Impaired	94	-8.7%	122	29.8%	100	-18.0%
Distracted	27	58.8%	45	66.7%	26	-42.2%



Detachment: 6B - BRANT COUNTY

Location code(s): 6B00 - BRANT COUNTY

Area(s): 6002 - Brant East, 6003 - Brant West, 6006 - Paris, 6007 - Brant North, 6930 - Hwy 24, 6931 - Hwy 403

Data source date:

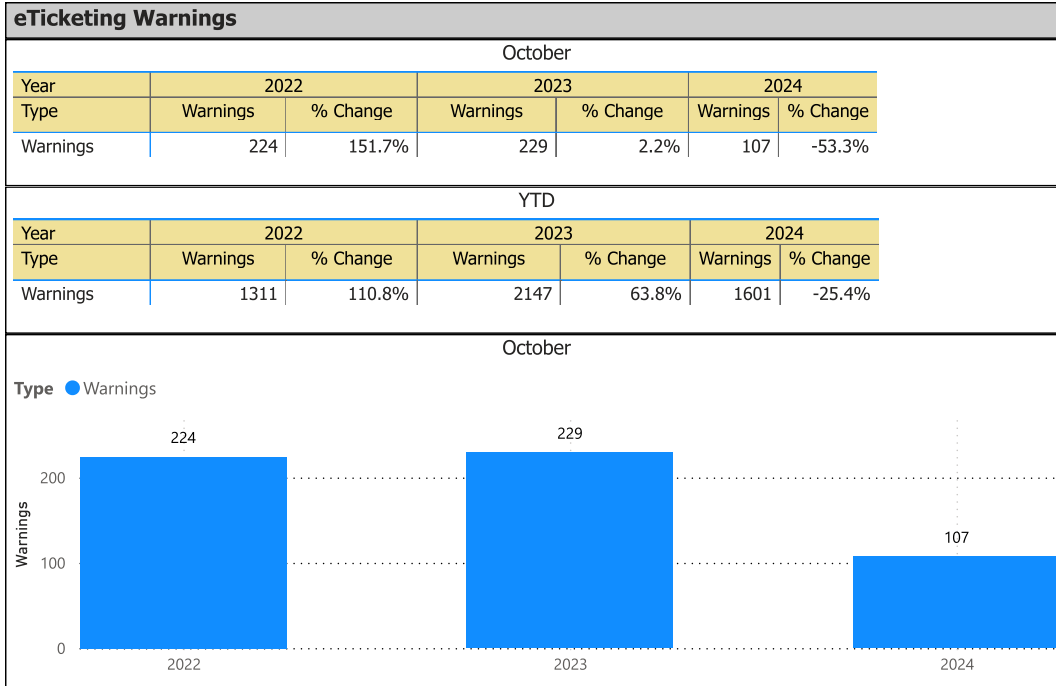
11-Nov-2024

Report Generated on:

12-Nov-2024 1:02:24 PM



**OPP Detachment Board Report
Records Management System
October 2024**



Detachment: 6B - BRANT COUNTY

Location code(s): 6B00 - BRANT COUNTY

Area(s): 6002 - Brant East, 6003 - Brant West, 6006 - Paris, 6007 - Brant North, 6930 - Hwy 24, 6931 - Hwy 403

Data source date:

11-Nov-2024

Report Generated on:

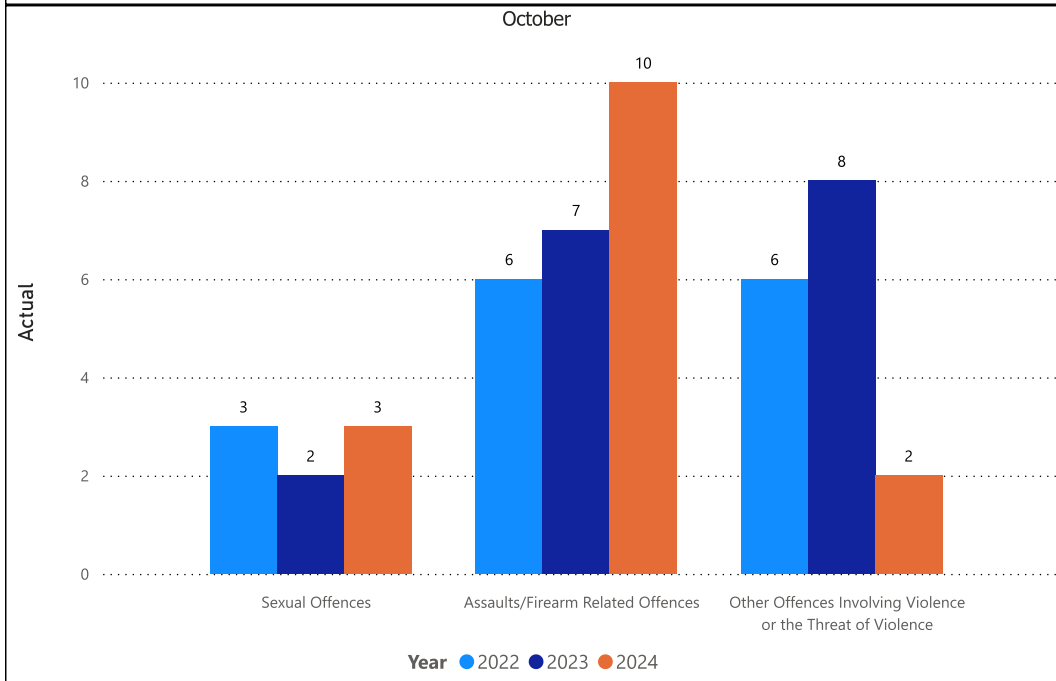
12-Nov-2024 1:02:24 PM



OPP Detachment Board Report Records Management System October 2024

Violent Crime						
October						
Year	2022		2023		2024	
ViolationGrp	Actual	% Change	Actual	% Change	Actual	% Change
Homicides	0	--	0	--	0	--
Other Offences Causing Death	0	--	0	--	0	--
Attempted Murder	0	--	0	--	0	--
Sexual Offences	3	0.0%	2	-33.3%	3	50.0%
Assaults/Firearm Related Offences	6	-33.3%	7	16.7%	10	42.9%
Offences Resulting in the Deprivation of Freedom	0	--	0	--	0	--
Robbery	0	--	0	--	0	--
Other Offences Involving Violence or the Threat of Violence	6	-40.0%	8	33.3%	2	-75.0%
Offences in Relation to Sexual Services	0	--	0	--	0	--
Total	15	-31.8%	17	13.3%	15	-11.8%

YTD						
Year	2022		2023		2024	
ViolationGrp	Actual	% Change	Actual	% Change	Actual	% Change
Homicides	0	--	0	--	0	--
Other Offences Causing Death	0	-100.0%	0	--	0	--
Attempted Murder	0	-100.0%	0	--	0	--
Sexual Offences	21	0.0%	34	61.9%	26	-23.5%
Assaults/Firearm Related Offences	85	18.1%	98	15.3%	97	-1.0%
Offences Resulting in the Deprivation of Freedom	3	50.0%	2	-33.3%	1	-50.0%
Robbery	1	-75.0%	2	100.0%	2	0.0%
Other Offences Involving Violence or the Threat of Violence	44	-29.0%	63	43.2%	62	-1.6%
Offences in Relation to Sexual Services	0	--	0	--	0	--
Total	154	-5.5%	199	29.2%	188	-5.5%



Detachment: 6B - BRANT COUNTY

Location code(s): 6B00 - BRANT COUNTY

Area(s): 6002 - Brant East, 6003 - Brant West, 6006 - Paris, 6007 - Brant North, 6930 - Hwy 24, 6931 - Hwy 403

Data source date:

11-Nov-2024

Report Generated on:

12-Nov-2024 1:02:24 PM



OPP Detachment Board Report Records Management System October 2024

Property Crime

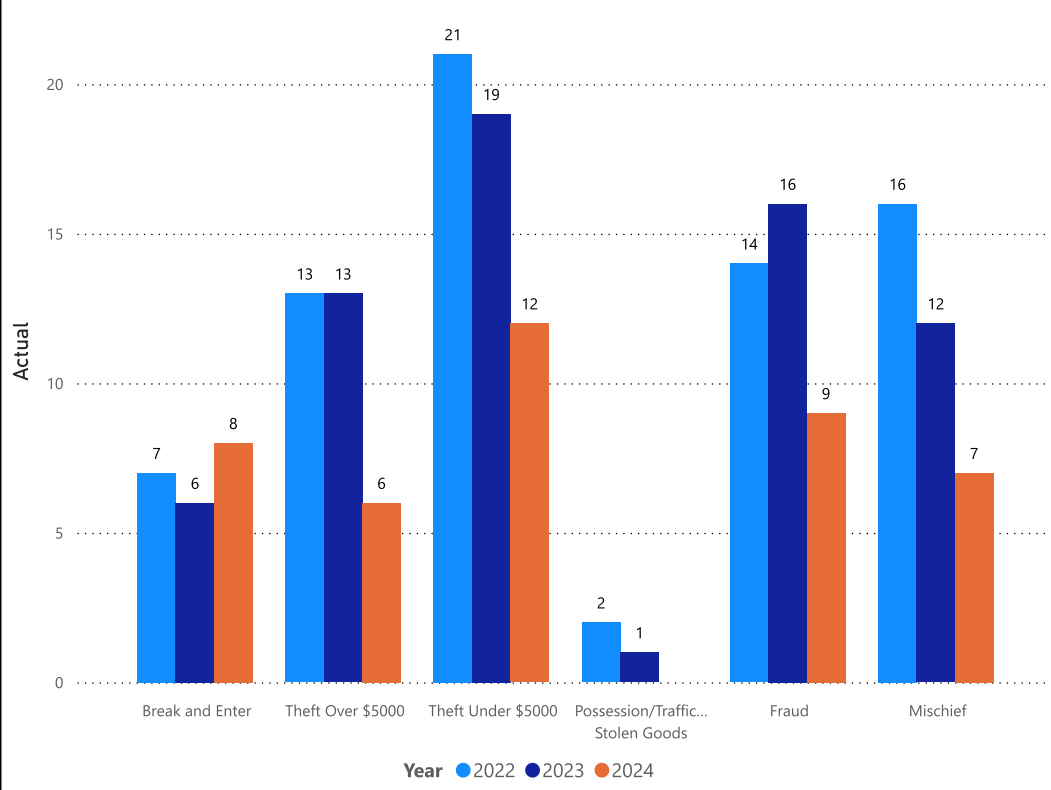
October

Year	2022		2023		2024	
ViolationGrp	Actual	% Change	Actual	% Change	Actual	% Change
Arson	0	--	0	--	0	--
Break and Enter	7	-30.0%	6	-14.3%	8	33.3%
Theft Over \$5000	13	116.7%	13	0.0%	6	-53.8%
Theft Under \$5000	21	-51.2%	19	-9.5%	12	-36.8%
Possession/Trafficking Stolen Goods	2	-33.3%	1	-50.0%	0	-100.0%
Fraud	14	75.0%	16	14.3%	9	-43.8%
Mischief	16	77.8%	12	-25.0%	7	-41.7%
Total	73	-7.6%	67	-8.2%	42	-37.3%

YTD

Year	2022		2023		2024	
ViolationGrp	Actual	% Change	Actual	% Change	Actual	% Change
Arson	2	100.0%	3	50.0%	3	0.0%
Break and Enter	74	1.4%	89	20.3%	53	-40.4%
Theft Over \$5000	167	81.5%	142	-15.0%	73	-48.6%
Theft Under \$5000	228	-1.7%	180	-21.1%	121	-32.8%
Possession/Trafficking Stolen Goods	11	-38.9%	8	-27.3%	9	12.5%
Fraud	109	0.0%	139	27.5%	146	5.0%
Mischief	132	26.9%	117	-11.4%	106	-9.4%
Total	723	14.9%	678	-6.2%	511	-24.6%

October



Detachment: 6B - BRANT COUNTY

Location code(s): 6B00 - BRANT COUNTY

Area(s): 6002 - Brant East, 6003 - Brant West, 6006 - Paris, 6007 - Brant North, 6930 - Hwy 24, 6931 - Hwy 403

Data source date:

11-Nov-2024

Report Generated on:

12-Nov-2024 1:02:24 PM



OPP Detachment Board Report Records Management System October 2024

Drug Crime

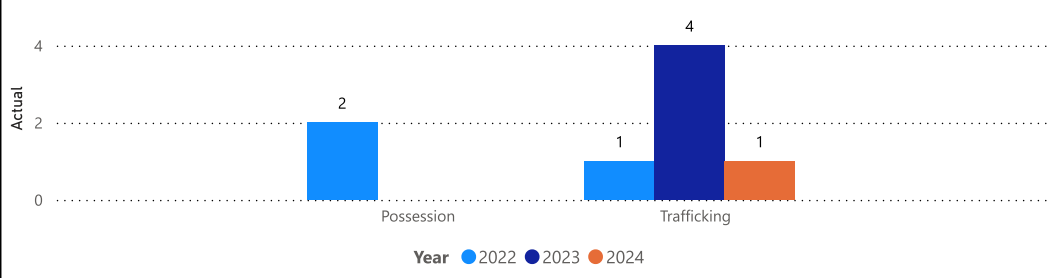
October

Year	2022		2023		2024	
ViolationGrp	Actual	% Change	Actual	% Change	Actual	% Change
Possession	2	--	0	-100.0%	0	--
Trafficking	1	--	4	300.0%	1	-75.0%
Importation & Production	0	--	0	--	0	--
Cannabis Possession	0	--	0	--	0	--
Cannabis Distribution	0	--	0	--	0	--
Cannabis Sale	0	--	0	--	0	--
Cannabis Importation & Exportation	0	--	0	--	0	--
Cannabis Production	0	--	0	--	0	--
Other Cannabis Violations	0	--	0	--	0	--
Total	3	--	4	33.3%	1	-75.0%

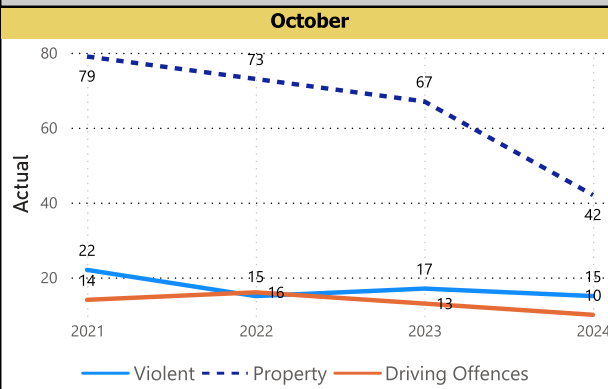
YTD

Year	2022		2023		2024	
ViolationGrp	Actual	% Change	Actual	% Change	Actual	% Change
Possession	9	0.0%	6	-33.3%	3	-50.0%
Trafficking	6	-33.3%	11	83.3%	1	-90.9%
Importation & Production	0	--	0	--	0	--
Cannabis Possession	2	--	0	-100.0%	1	--
Cannabis Distribution	1	--	1	0.0%	0	-100.0%
Cannabis Sale	0	-100.0%	0	--	0	--
Cannabis Importation & Exportation	0	--	0	--	0	--
Cannabis Production	0	--	1	--	0	-100.0%
Other Cannabis Violations	0	--	1	--	0	-100.0%
Total	18	-5.3%	20	11.1%	5	-75.0%

October



Top 3 Violation Types



Top 5 Violation Groups

ViolationGrp	October				Total
	2021	2022	2023	2024	
Theft Under \$5000	43	21	19	12	95
Fraud	8	14	16	9	47
Mischief	9	16	12	7	44
Provincial Statutes	16	13	8	6	43
Theft Over \$5000	6	13	13	6	38

Detachment: 6B - BRANT COUNTY

Location code(s): 6B00 - BRANT COUNTY

Area(s): 6002 - Brant East, 6003 - Brant West, 6006 - Paris, 6007 - Brant North, 6930 - Hwy 24, 6931 - Hwy 403

Data source date:

11-Nov-2024

Report Generated on:

12-Nov-2024 1:02:24 PM

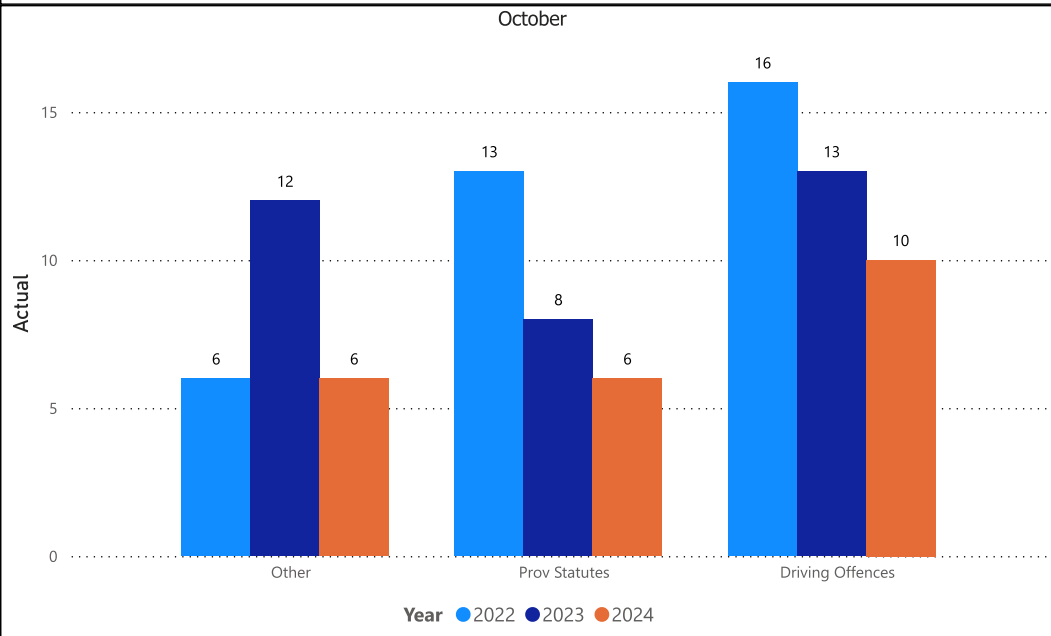


OPP Detachment Board Report Records Management System October 2024

Other Crime Occurrences

October						
Year	2022		2023		2024	
Violation_rollup	Actual	% Change	Actual	% Change	Actual	% Change
Other	6	-25.0%	12	100.0%	6	-50.0%
Fed Statutes	0	-100.0%	0	--	0	--
Prov Statutes	13	-18.8%	8	-38.5%	6	-25.0%
Driving Offences	16	14.3%	13	-18.8%	10	-23.1%
Total	35	-10.3%	33	-5.7%	22	-33.3%

YTD						
Year	2022		2023		2024	
Violation_rollup	Actual	% Change	Actual	% Change	Actual	% Change
Other	96	-1.0%	109	13.5%	111	1.8%
Fed Statutes	1	-75.0%	1	0.0%	1	0.0%
Prov Statutes	127	-12.4%	124	-2.4%	114	-8.1%
Driving Offences	115	-3.4%	158	37.4%	132	-16.5%
Total	339	-7.1%	392	15.6%	358	-8.7%



Detachment: 6B - BRANT COUNTY

Location code(s): 6B00 - BRANT COUNTY

Area(s): 6002 - Brant East, 6003 - Brant West, 6006 - Paris, 6007 - Brant North, 6930 - Hwy 24, 6931 - Hwy 403

Data source date:

11-Nov-2024

Report Generated on:

12-Nov-2024 1:02:24 PM

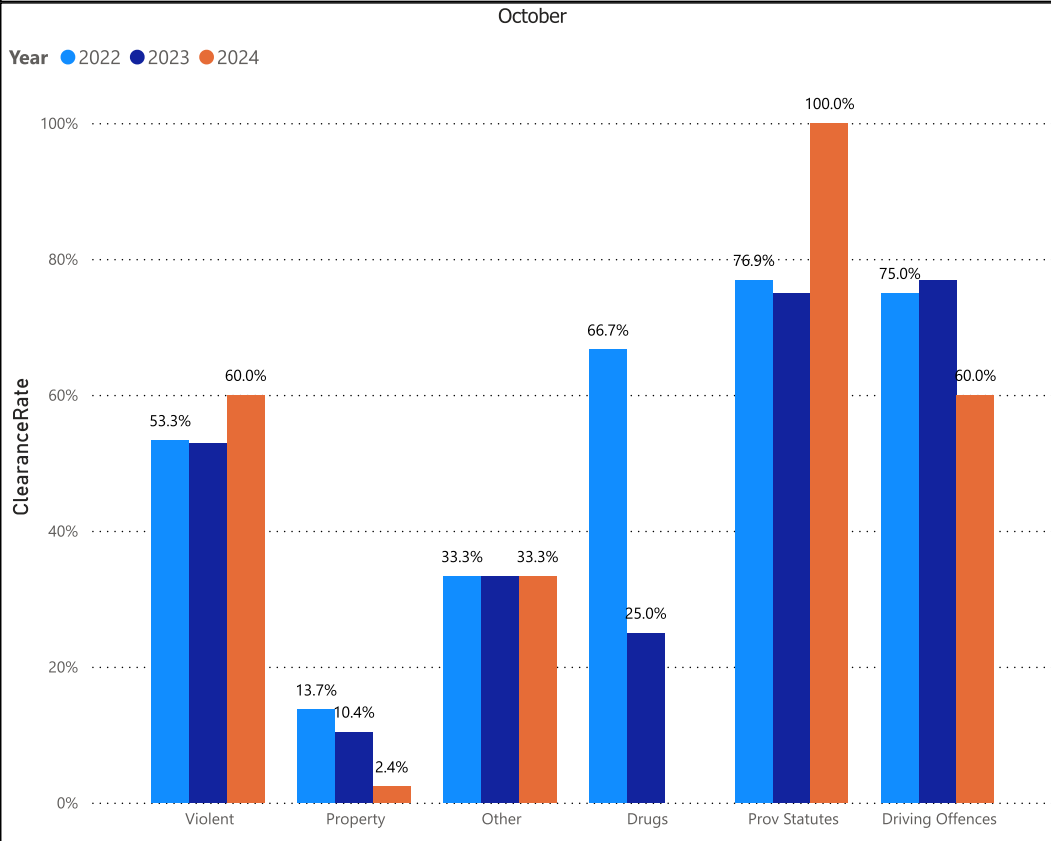


OPP Detachment Board Report Records Management System October 2024

Clearance Rate

October						
Year	2022		2023		2024	
	%	% Change	%	% Change	%	% Change
Violent	53.3%	-2.2%	52.9%	-0.7%	60.0%	13.3%
Property	13.7%	54.6%	10.4%	-23.7%	2.4%	-77.2%
Other	33.3%	-46.7%	33.3%	0.0%	33.3%	0.0%
Drugs	66.7%	--	25.0%	-62.5%	0.0%	-100.0%
Fed Statutes		-100.0%				
Prov Statutes	76.9%	-12.1%	75.0%	-2.5%	100.0%	33.3%
Driving Offences	75.0%	5.0%	76.9%	2.6%	60.0%	-22.0%

YTD						
Year	2022		2023		2024	
	%	% Change	%	% Change	%	% Change
Violation_rollop						
Violent	58.4%	-1.8%	62.3%	6.6%	67.6%	8.4%
Property	14.0%	1.0%	10.8%	-22.9%	10.4%	-3.7%
Other	65.6%	6.1%	52.3%	-20.3%	41.4%	-20.8%
Drugs	66.7%	-25.5%	50.0%	-25.0%	40.0%	-20.0%
Fed Statutes	100.0%	100.0%	100.0%	0.0%	100.0%	0.0%
Prov Statutes	89.8%	0.9%	95.2%	6.0%	93.0%	-2.3%
Driving Offences	70.4%	-9.9%	60.8%	-13.7%	54.5%	-10.2%



Detachment: 6B - BRANT COUNTY

Location code(s): 6B00 - BRANT COUNTY

Area(s): 6002 - Brant East, 6003 - Brant West, 6006 - Paris, 6007 - Brant North, 6930 - Hwy 24, 6931 - Hwy 403

Data source date:

11-Nov-2024

Report Generated on:

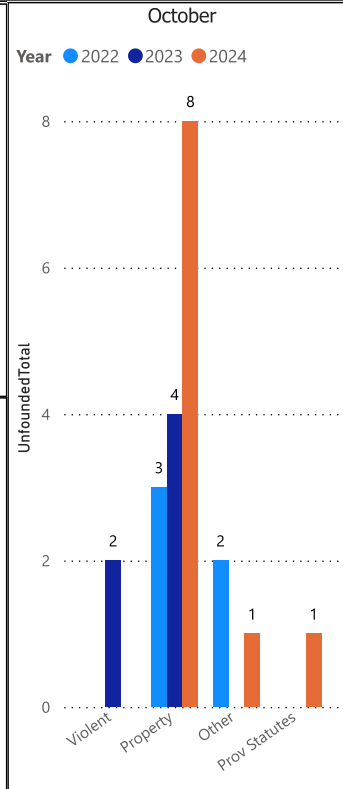
12-Nov-2024 1:02:24 PM



OPP Detachment Board Report Records Management System October 2024

Unfounded						
October						
Year	2022		2023		2024	
Violation_rollop	Count	% Change	Count	% Change	Count	% Change
Violent	0	-100.0%	2	--	0	-100.0%
Property	3	0.0%	4	33.3%	8	100.0%
Other	2	100.0%	0	-100.0%	1	--
Drugs	0	--	0	--	0	--
Fed Statutes	0	--	0	--	0	--
Prov Statutes	0	--	0	--	1	--
Driving Offences	0	--	0	--	0	--
Total	5	0.0%	6	20.0%	10	66.7%

YTD						
Year	2022		2023		2024	
Violation_rollop	Count	% Change	Count	% Change	Count	% Change
Violent	9	-10.0%	16	77.8%	19	18.8%
Property	43	72.0%	59	37.2%	46	-22.0%
Other	11	57.1%	9	-18.2%	12	33.3%
Drugs	0	--	0	--	0	--
Fed Statutes	0	--	1	--	0	-100.0%
Prov Statutes	0	-100.0%	0	--	1	--
Driving Offences	0	--	1	--	0	-100.0%
Total	63	37.0%	86	36.5%	78	-9.3%



Detachment: 6B - BRANT COUNTY

Location code(s): 6B00 - BRANT COUNTY

Area(s): 6002 - Brant East, 6003 - Brant West, 6006 - Paris, 6007 - Brant North, 6930 - Hwy 24, 6931 - Hwy 403

Data source date:

10-May-2024

Report Generated on:

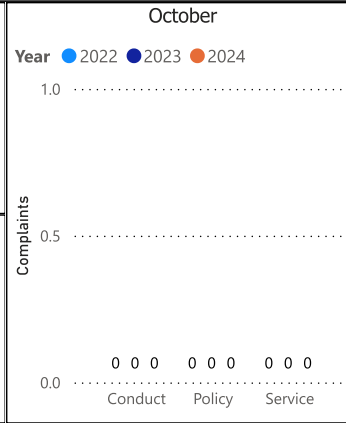
12-Nov-2024 1:02:24 PM



OPP Detachment Board Report Records Management System October 2024

Public Complaints (Detachment Level Only)						
October						
Year	2022		2023		2024	
INCIDENT_TYPE	Count	% Change	Count	% Change	Count	% Change
Conduct	0	-100.0%	0	--	0	--
Policy	0	--	0	--	0	--
Service	0	--	0	--	0	--
Total	0	-100.0%	0	--	0	--

YTD						
Year	2022		2023		2024	
INCIDENT_TYPE	Count	% Change	Count	% Change	Count	% Change
Conduct	5	-44.4%	5	0.0%	2	-60.0%
Policy	0	--	0	--	0	--
Service	0	--	0	--	0	--
Total	5	-44.4%	5	0.0%	2	-60.0%

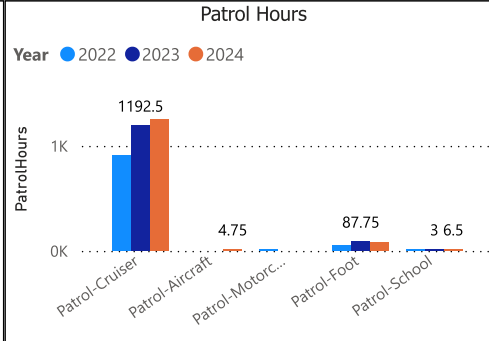


Data source: RMS Data Feed
Ontario Provincial Police, Professional Standards Bureau Commander Reports - File Manager System

Data source date:
11-Nov-2024

Daily Activity Reporting

Daily Activity Reporting Patrol Hours			
October			
ODCdescr	2022	2023	2024
Patrol-Cruiser	913.25	1,192.50	1,248.25
Patrol-Aircraft	0.00	0.00	4.75
Patrol-Motorcycle	8.25	0.00	0.00
Patrol-Marine	0.00	0.00	0.00
Patrol-ATV	0.00	0.00	0.00
Patrol-Snowmobile	0.00	0.00	0.00
Patrol-Bicycle	0.00	0.00	0.00
Patrol-Foot	56.75	87.75	80.25
Patrol-School	0.50	3.00	6.50
Total	978.75	1,283.25	1,339.75



Data source (Daily Activity Reporting System) date:
11-Nov-2024

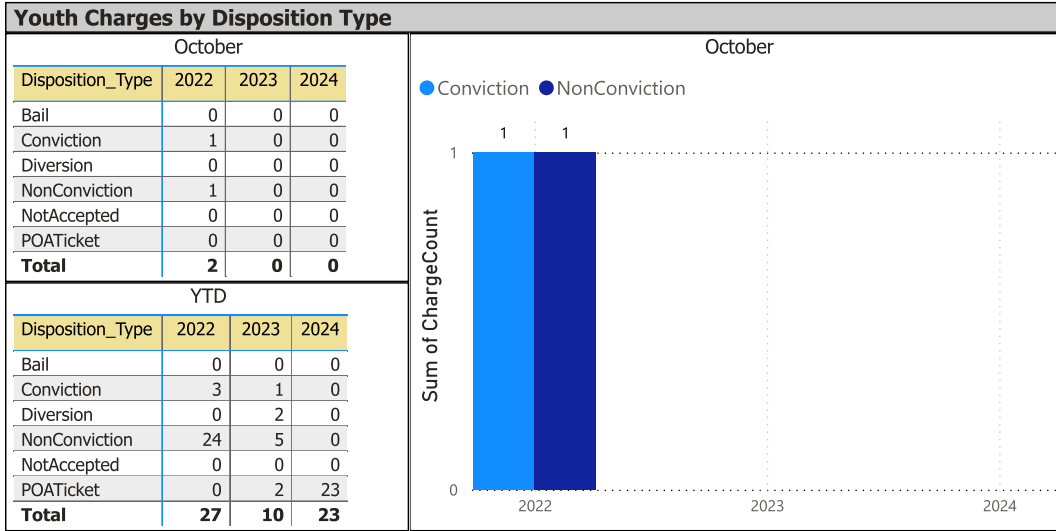
Detachment: 6B - BRANT COUNTY
Location code(s): 6B00 - BRANT COUNTY

Data source date:
11-Nov-2024

Report Generated on:
12-Nov-2024 1:02:24 PM



**OPP Detachment Board Report
Records Management System
October 2024**



Youth Charges by Disposition and Occurrence Type		
October		
Year	2024	Total
OccType		
Total		0

YTD						
Year	2024					Total
OccType	Conviction	Diversion	NonConviction	NotAccepted	POATicket	
eTicket - Vehicle	0	0	0	0	23	23
Total	0	0	0	0	23	23

The tables and chart on this page present summarized youth charges by disposition and occurrence type that have been recorded in the OPP Niche RMS application. Of note... the Niche data sourced for this report page only lists youth charges that have had a disposition type entered against them. Therefore, please be aware that the counts of youth charges entries on this report page are under stating the potential sum of youth charges that are in OPP Niche RMS.

Detachment: 6B - BRANT COUNTY
Location code(s): 6B00 - BRANT COUNTY



OPP Detachment Board Report Records Management System October 2024

Mental Health Act Occurrences			
October			
Year	Occurrences	Unfounded	
2022	23	0	
2023	19	0	
2024	23	0	
YTD			
Year	Occurrences	Unfounded	
2022	238	0	
2023	262	3	
2024	234	0	
Mental Health Act Occurrences by Occurrence Type			
October			
Year	2024		
OccurrenceType	Occurrences	Unfounded	
Assist Other Police Agency	1	0	
Attempt or threat of suicide	6	0	
Family dispute	2	0	
Mental health act	12	0	
Neighbour dispute	1	0	
Person Well-Being Check	1	0	
Total	23	0	

Detachment: 6B - BRANT COUNTY

Location code(s): 6B00 - BRANT COUNTY

Area(s): 6002 - Brant East, 6003 - Brant West, 6006 - Paris, 6007 - Brant North, 6930 - Hwy 24, 6931 - Hwy 403

Data source date:

11-Nov-2024

Report Generated on:

12-Nov-2024 1:02:24 PM



OPP Detachment Board Report Records Management System October 2024

Overdose Occurrences							
October				YTD			
Fatal	2022	2023	2024	Fatal	2022	2023	2024
<input type="checkbox"/> Fatal	0	0	0	<input type="checkbox"/> Fatal	0	2	0
non-opioid overdose	0	0	0	non-opioid overdose	0	0	0
opioid overdose	0	0	0	opioid overdose	0	2	0
<input type="checkbox"/> non-Fatal	1	0	0	<input type="checkbox"/> non-Fatal	5	1	0
non-opioid overdose	0	0	0	non-opioid overdose	1	0	0
opioid overdose	1	0	0	opioid overdose	4	1	0
Total	1	0	0	Total	5	3	0

Fatal Overdose Occurrences	Non-Fatal Overdose Occurrences
<div style="text-align: center; padding: 5px;">October</div> <div style="display: flex; justify-content: space-around; font-size: small;"> ● non-opioid overdose ● opioid overdose </div>	<div style="text-align: center; padding: 5px;">October</div> <div style="display: flex; justify-content: space-around; font-size: small;"> ● non-opioid overdose ● opioid overdose </div>

Detachment: 6B - BRANT COUNTY

Location code(s): 6B00 - BRANT COUNTY

Area(s): 6002 - Brant East, 6003 - Brant West, 6006 - Paris, 6007 - Brant North, 6930 - Hwy 24, 6931 - Hwy 403

Data source date:

11-Nov-2024

Report Generated on:

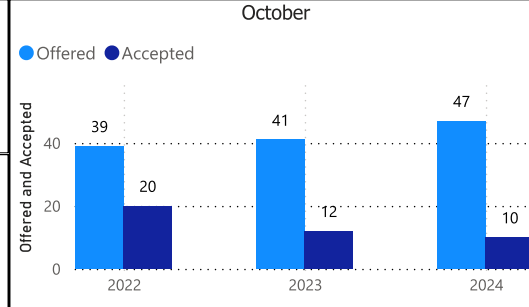
12-Nov-2024 1:02:24 PM



OPP Detachment Board Report Records Management System October 2024

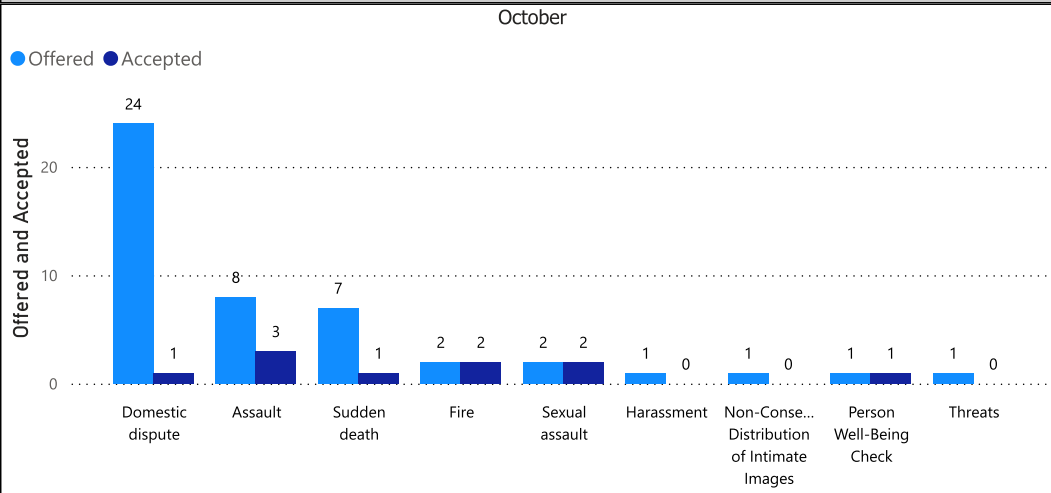
Referrals to Victim Service Agencies by Year

October			
Year	Offered	Accepted	% Accepted
2022	39	20	50.0%
2023	41	12	29.3%
2024	47	10	20.8%



YTD			
Year	Offered	Accepted	% Accepted
2022	446	153	33.3%
2023	507	158	29.9%
2024	542	136	24.4%

Referrals to Victim Service Agencies by Occurrence Type



Referrals Accepted (%) by Age Group

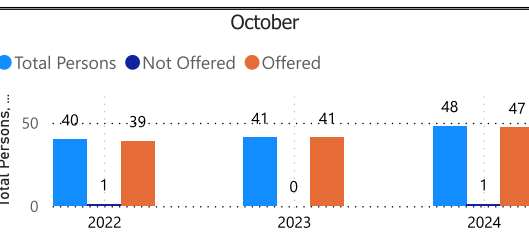
October			
PersonAgeRange	2022	2023	2024
	13.0%	6.5%	
11 - 16		100.0%	66.7%
17 - 25	100.0%	100.0%	33.3%
26 - 45	100.0%	100.0%	11.5%
46 - 65	100.0%	100.0%	28.6%
Over 65	100.0%		0.0%

Referrals Not Offered

October			
ServicesNotOfferedReason	2022	2023	2024
	0	0	0
Victim deceased or unable to respond	1	0	1
Victim resides outside Ontario	0	0	0

YTD			
PersonAgeRange	2022	2023	2024
	10.8%	9.8%	5.4%
11 - 16	100.0%	90.0%	33.3%
17 - 25	100.0%	100.0%	19.4%
26 - 45	100.0%	97.8%	34.1%
46 - 65	100.0%	100.0%	28.7%
6 - 10	100.0%	100.0%	66.7%
Over 65	100.0%	100.0%	30.0%
Under 6			33.3%

YTD			
ServicesNotOfferedReason	2022	2023	2024
	0	0	0
Victim deceased or unable to respond	11	16	14
Victim resides outside Ontario	3	5	1



Detachment: 6B - BRANT COUNTY

Location code(s): 6B00 - BRANT COUNTY

Area(s): 6002 - Brant East, 6003 - Brant West, 6006 - Paris, 6007 - Brant North, 6930 - Hwy 24, 6931 - Hwy 403

Data source date:

11-Nov-2024

Report Generated on:

12-Nov-2024 1:02:24 PM

OPP Detachment Board Report
Report Information Page

Report Data Source Information:

Data Sources Utilized

- Niche RMS – CTSB Data Feed
- Collision Reporting System (eCRS)
- POIB File Manager
- Daily Activity Reporting System

Niche RMS

RMS data presented in this report is dynamic in nature and any numbers may change over time as the OPP continue to investigate and solve crime.

The following report tabs acquire their data from the OPP Niche RMS – CTSB Data Feed

- Complaints (Public Complaints Section Only)
- Charges
- Warnings
- Violent Crime
- Property Crime
- Drug Crime
- Clearance Rate
- Unfounded
- Other Crime
- Youth Charges
- MHA – Mental Health Act
- Overdose
- Victim Services

Collision Reporting System (eCRS)

Traffic related data for Collisions and Fatalities are collected from the OPP eCRS application.

The following report tabs acquire their data from the OPP eCRS (Collision Reporting System)

- Collisions
- Fatalities

DAR (Daily Activity Reporting)

Patrol hours are collected from the OPP DAR application.

The following report tabs acquire their data from the OPP DAR (Daily Activity Reporting)

- Complaints (Patrol Hours Section Only)