

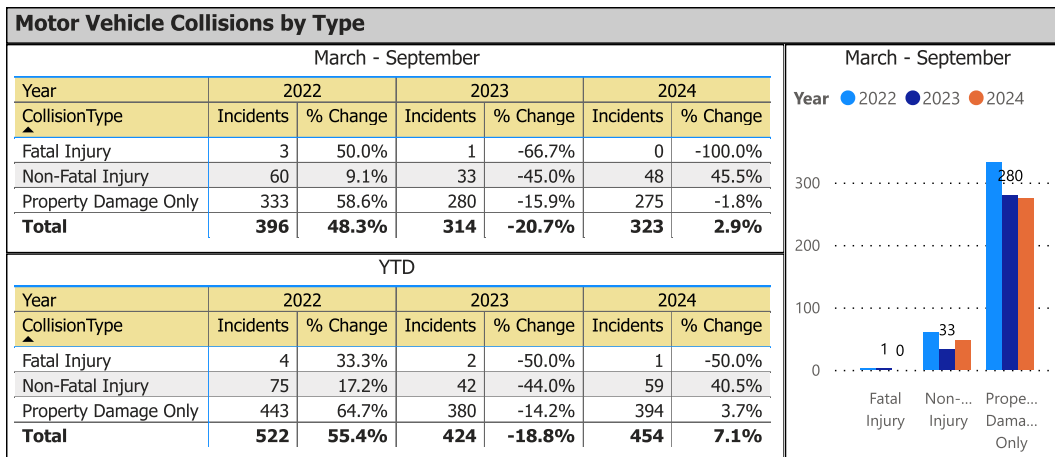


## **DETACHMENT STATISTICS REPORT**

**October 22<sup>nd</sup>, 2024**



OPP Detachment Board Report  
Collision Reporting System  
March - September 2024



Data source (Collision Reporting System) date:  
01-Oct-2024

Detachment 6B - BRANT COUNTY  
Location code(s): 6B00 - BRANT COUNTY

Area(s): 6002 - Brant East, 6003 - Brant West, 6006 - Paris, 6007 - Brant North  
Data source date:  
01-Oct-2024

Report Generated on:  
03-Oct-2024 10:42:33 AM



OPP Detachment Board Report  
Collision Reporting System  
March - September 2024

Fatalities in Detachment Area - Incidents

March - September

Type	Motor Vehicle			Motorized Snow Vehicle			Off-Road Vehicle		
Year	Alcohol/Drugs	Incidents	% Change	Alcohol/Drugs	Incidents	% Change	Alcohol/Drugs	Incidents	% Change
2022	1	3	200.0%	0	0	--	0	0	-100.0%
2023	0	0	-100.0%	0	0	--	0	1	--
2024	0	0	--	0	0	--	0	0	-100.0%

YTD

Type	Motor Vehicle			Motorized Snow Vehicle			Off-Road Vehicle		
Year	Alcohol/Drugs	Incidents	% Change	Alcohol/Drugs	Incidents	% Change	Alcohol/Drugs	Incidents	% Change
2022	2	4	100.0%	0	0	--	0	0	-100.0%
2023	0	1	-75.0%	0	0	--	0	1	--
2024	1	1	0.0%	0	0	--	0	0	-100.0%

Fatalities in Detachment Area - Persons Killed

March - September

Type	Motor Vehicle		Motorized Snow Vehicle		Off-Road Vehicle	
Year	Persons Killed	% Change	Persons Killed	% Change	Persons Killed	% Change
2022	3	200.0%	0	--	0	-100.0%
2023	0	-100.0%	0	--	1	--
2024	0	--	0	--	0	-100.0%

YTD

Type	Motor Vehicle		Motorized Snow Vehicle		Off-Road Vehicle	
Year	Persons Killed	% Change	Persons Killed	% Change	Persons Killed	% Change
2022	4	100.0%	0	--	0	-100.0%
2023	1	-75.0%	0	--	1	--
2024	1	0.0%	0	--	0	-100.0%

Primary Causal Factors in Fatal Motor Vehicle Collisions

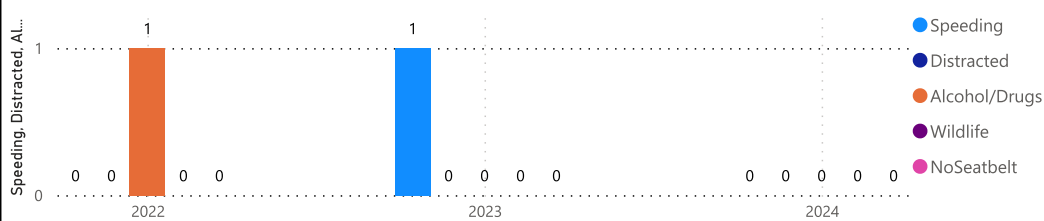
March - September

	2022	2023	2024
Speeding	0	1	0
Speeding % Change	--	--	-100.0%
Distracted	0	0	0
Distracted % Change	-100.0%	--	--
Alcohol/Drugs	1	0	0
Alcohol/Drugs % Change	--	-100.0%	--
Wildlife	0	0	0
Wildlife % Change	--	--	--
NoSeatbelt	0	0	0
NoSeatbelt YoY%	--	--	--

YTD

	2022	2023	2024
Speeding	1	1	0
Speeding % Change	0.0%	0.0%	-100.0%
Distracted	0	0	0
Distracted % Change	-100.0%	--	--
Alcohol/Drugs	2	0	1
Alcohol/Drugs % Change	--	-100.0%	--
Wildlife	0	0	0
Wildlife % Change	--	--	--
NoSeatbeltYTD	0	0	0
NoSeatbeltYTD YoY%	--	--	--

March - September



Data source (Collision Reporting System) date:

01-Oct-2024

Detachment 6B - BRANT COUNTY

Location code(s): 6B00 - BRANT COUNTY

Area(s): 6002 - Brant East, 6003 - Brant West, 6006 - Paris, 6007 - Brant North

Data source date:

01-Oct-2024

Report Generated on:

03-Oct-2024 10:42:33 AM



OPP Detachment Board Report  
Records Management System  
March - September 2024

Criminal Code and Provincial Statute Charges Laid

March - September

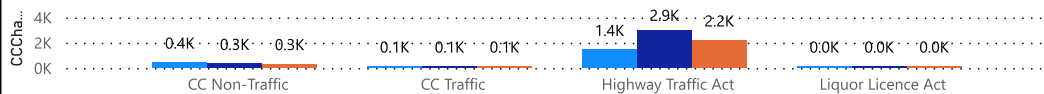
Year	2022		2023		2024	
ChargeCategory1	Offence Count	% Change	Offence Count	% Change	Offence Count	% Change
CC Non-Traffic	429	-18.0%	327	-23.8%	311	-4.9%
CC Traffic	62	-43.6%	117	88.7%	95	-18.8%
Highway Traffic Act	1437	266.6%	2944	104.9%	2179	-26.0%
Liquor Licence Act	12	140.0%	20	66.7%	21	5.0%
<b>Total</b>	<b>1940</b>	<b>88.3%</b>	<b>3408</b>	<b>75.7%</b>	<b>2606</b>	<b>-23.5%</b>

YTD

Year	2022		2023		2024	
ChargeCategory1	Offence Count	% Change	Offence Count	% Change	Offence Count	% Change
CC Non-Traffic	553	-9.5%	418	-24.4%	385	-7.9%
CC Traffic	85	-29.2%	139	63.5%	117	-15.8%
Highway Traffic Act	1471	267.8%	3687	150.6%	2810	-23.8%
Liquor Licence Act	12	140.0%	22	83.3%	25	13.6%
<b>Total</b>	<b>2121</b>	<b>86.7%</b>	<b>4266</b>	<b>101.1%</b>	<b>3337</b>	<b>-21.8%</b>

March - September

Year ● 2022 ● 2023 ● 2024



Traffic Related Charges

March - September

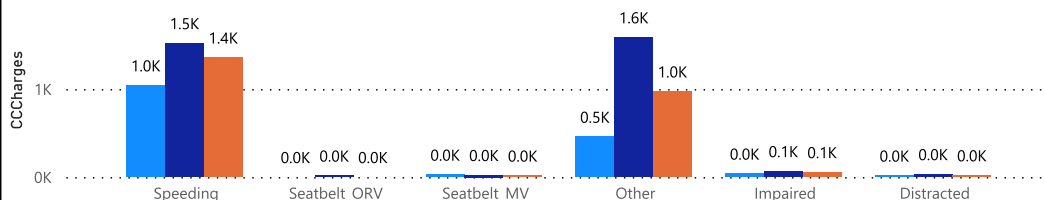
Year	2022		2023		2024	
ChargeCategory2	Offence Count	% Change	Offence Count	% Change	Offence Count	% Change
Speeding	1042	272.1%	1522	46.1%	1358	-10.8%
Seatbelt_ORV	0	--	1	--	0	-100.0%
Seatbelt_MV	27	440.0%	23	-14.8%	14	-39.1%
Other	458	266.4%	1588	246.7%	973	-38.7%
Impaired	39	-42.6%	67	71.8%	56	-16.4%
Distracted	16	220.0%	33	106.3%	20	-39.4%

YTD

Year	2022		2023		2024	
ChargeCategory2	Offence Count	% Change	Offence Count	% Change	Offence Count	% Change
Speeding	1057	268.3%	2105	99.1%	1810	-14.0%
Seatbelt_ORV	0	--	1	--	0	-100.0%
Seatbelt_MV	27	440.0%	24	-11.1%	17	-29.2%
Other	483	280.3%	1794	271.4%	1202	-33.0%
Impaired	56	-23.3%	84	50.0%	73	-13.1%
Distracted	16	220.0%	35	118.8%	23	-34.3%

March - September

Year ● 2022 ● 2023 ● 2024



Detachment 6B - BRANT COUNTY

Location code(s): 6B00 - BRANT COUNTY

Area(s): 6002 - Brant East, 6003 - Brant West, 6006 - Paris, 6007 - Brant North

Data source date:

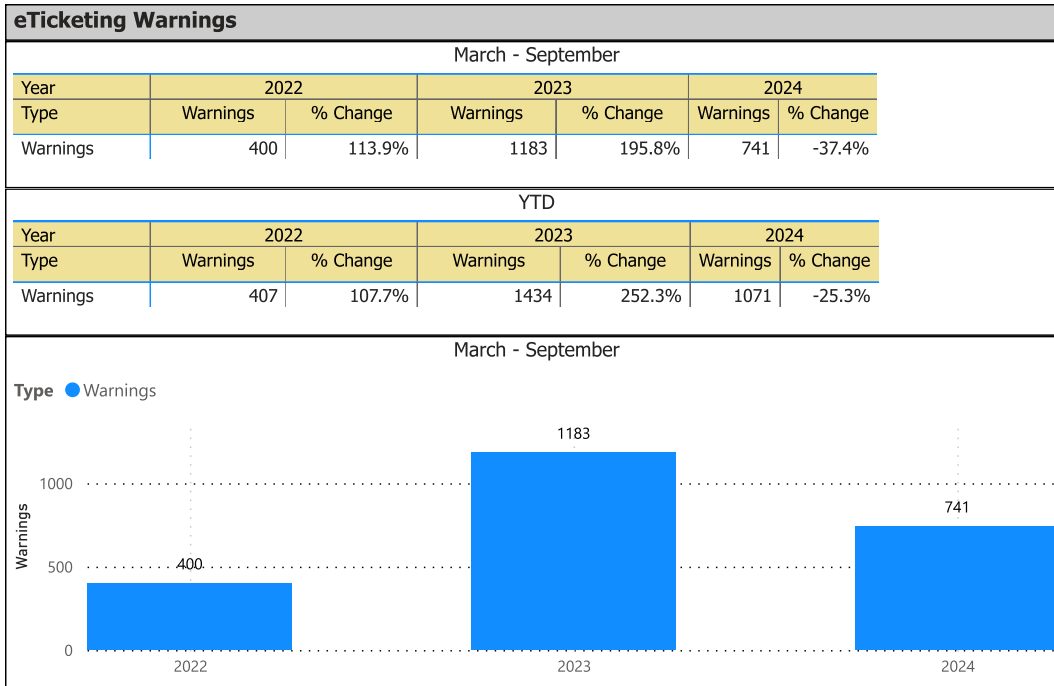
01-Oct-2024

Report Generated on:

03-Oct-2024 10:42:33 AM



**OPP Detachment Board Report  
Records Management System  
March - September 2024**



Detachment 6B - BRANT COUNTY

Location code(s): 6B00 - BRANT COUNTY

Area(s): 6002 - Brant East, 6003 - Brant West, 6006 - Paris, 6007 - Brant North

Data source date:

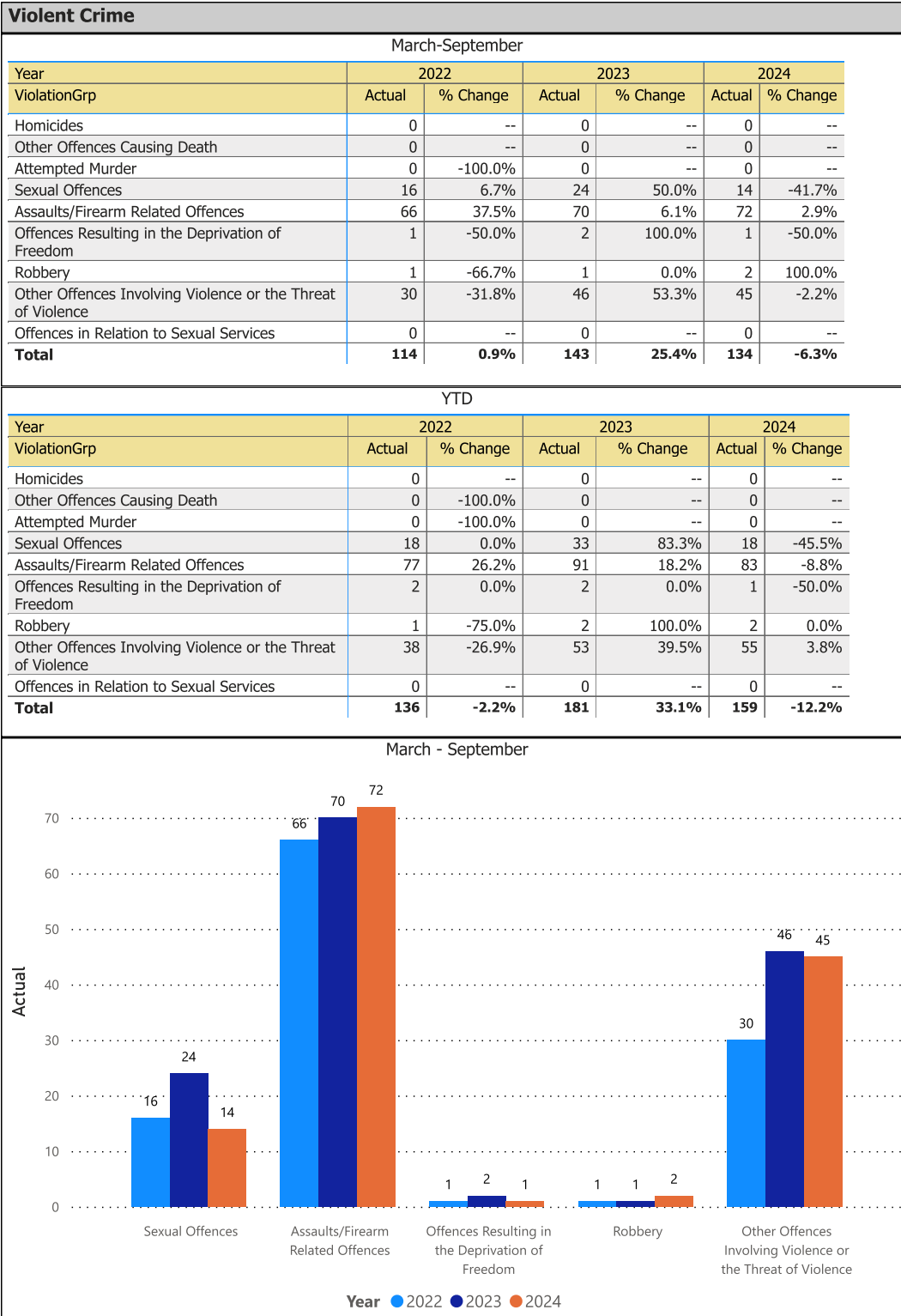
01-Oct-2024

Report Generated on:

03-Oct-2024 10:42:33 AM



OPP Detachment Board Report  
Records Management System  
March - September 2024



Detachment: 6B - BRANT COUNTY

Location code(s): 6B00 - BRANT COUNTY

Area(s): 6002 - Brant East, 6003 - Brant West, 6006 - Paris, 6007 - Brant North

Data source date:

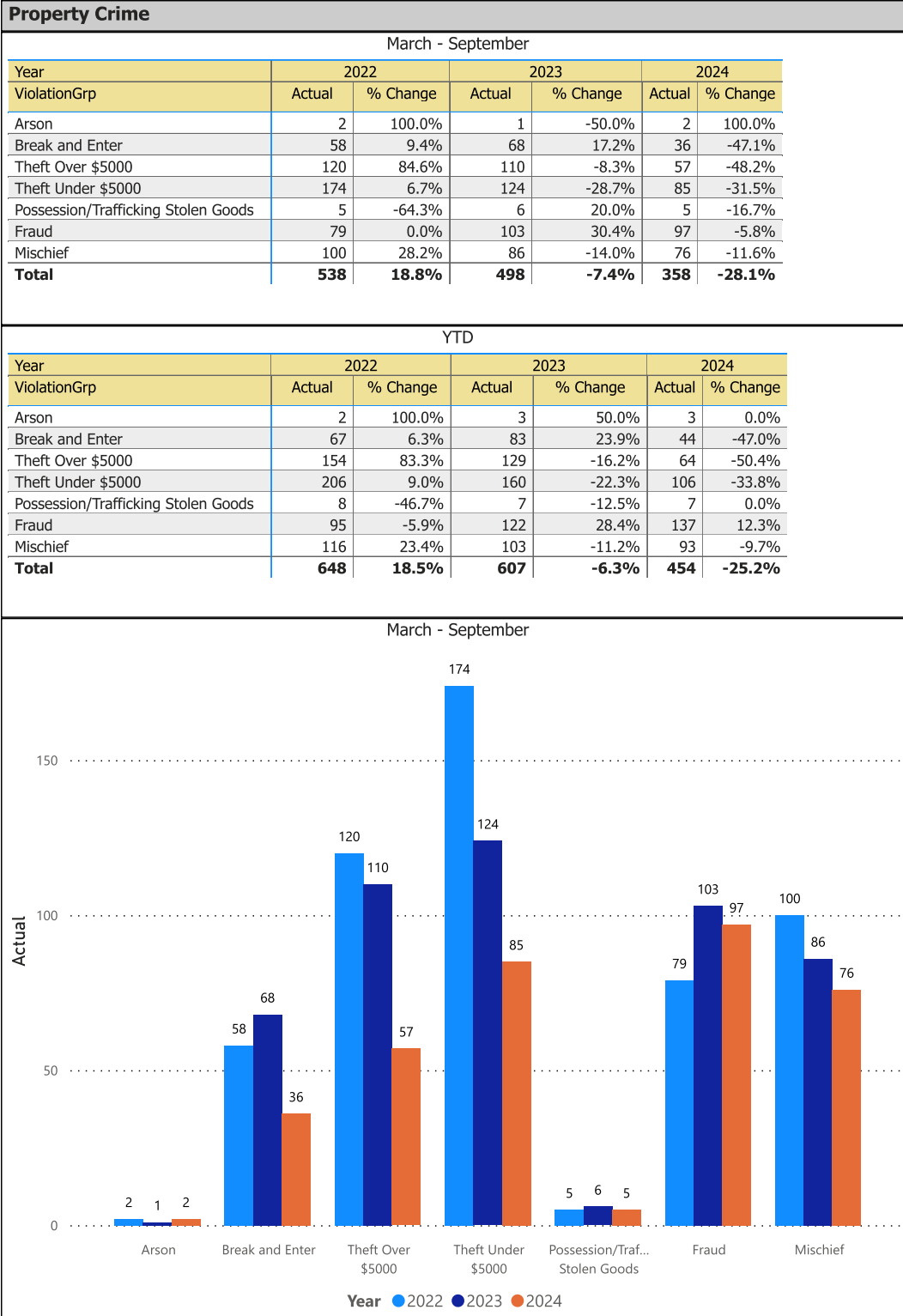
01-Oct-2024

Report Generated on:

03-Oct-2024 10:42:33 AM



**OPP Detachment Board Report**  
**Records Management System**  
**March - September 2024**



Detachment 6B - BRANT COUNTY

Location code(s): 6B00 - BRANT COUNTY

Area(s): 6002 - Brant East, 6003 - Brant West, 6006 - Paris, 6007 - Brant North

Data source date:

01-Oct-2024

Report Generated on:

03-Oct-2024 10:42:33 AM



**OPP Detachment Board Report**  
**Records Management System**  
**March - September 2024**

**Drug Crime**

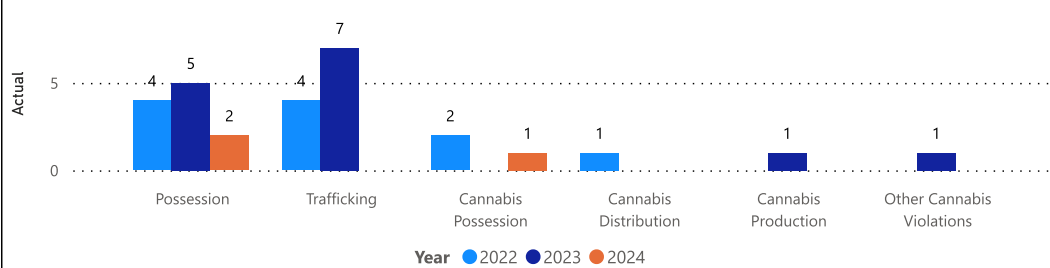
**March - September**

Year	2022		2023		2024	
ViolationGrp	Actual	% Change	Actual	% Change	Actual	% Change
Possession	4	-42.9%	5	25.0%	2	-60.0%
Trafficking	4	0.0%	7	75.0%	0	-100.0%
Importation & Production	0	--	0	--	0	--
Cannabis Possession	2	--	0	-100.0%	1	--
Cannabis Distribution	1	--	0	-100.0%	0	--
Cannabis Sale	0	-100.0%	0	--	0	--
Cannabis Importation & Exportation	0	--	0	--	0	--
Cannabis Production	0	--	1	--	0	-100.0%
Other Cannabis Violations	0	--	1	--	0	-100.0%
<b>Total</b>	<b>11</b>	<b>-8.3%</b>	<b>14</b>	<b>27.3%</b>	<b>3</b>	<b>-78.6%</b>

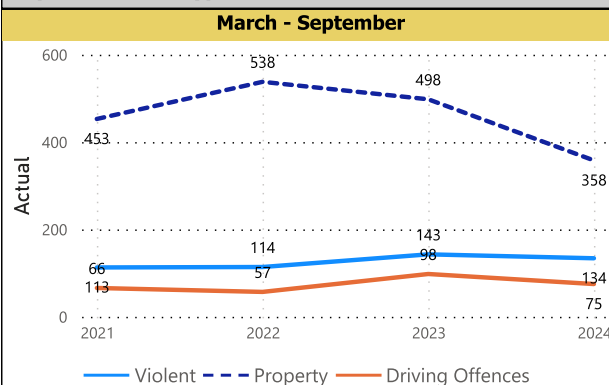
**YTD**

Year	2022		2023		2024	
ViolationGrp	Actual	% Change	Actual	% Change	Actual	% Change
Possession	5	-44.4%	6	20.0%	3	-50.0%
Trafficking	5	-16.7%	7	40.0%	0	-100.0%
Importation & Production	0	--	0	--	0	--
Cannabis Possession	2	--	0	-100.0%	1	--
Cannabis Distribution	1	--	1	0.0%	0	-100.0%
Cannabis Sale	0	-100.0%	0	--	0	--
Cannabis Importation & Exportation	0	--	0	--	0	--
Cannabis Production	0	--	1	--	0	-100.0%
Other Cannabis Violations	0	--	1	--	0	-100.0%
<b>Total</b>	<b>13</b>	<b>-18.8%</b>	<b>16</b>	<b>23.1%</b>	<b>4</b>	<b>-75.0%</b>

**March - September**



**Top 3 Violation Types**



**Top 5 Violation Groups**

March - September					
ViolationGrp	2021	2022	2023	2024	Total
Theft Under \$5000	163	174	124	85	546
Fraud	79	79	103	97	358
Theft Over \$5000	65	120	110	57	352
Mischief	78	100	86	76	340
Provincial Statutes	64	60	82	61	267

Detachment 6B - BRANT COUNTY

Location code(s): 6B00 - BRANT COUNTY

Area(s): 6002 - Brant East, 6003 - Brant West, 6006 - Paris, 6007 - Brant North

Data source date:

01-Oct-2024

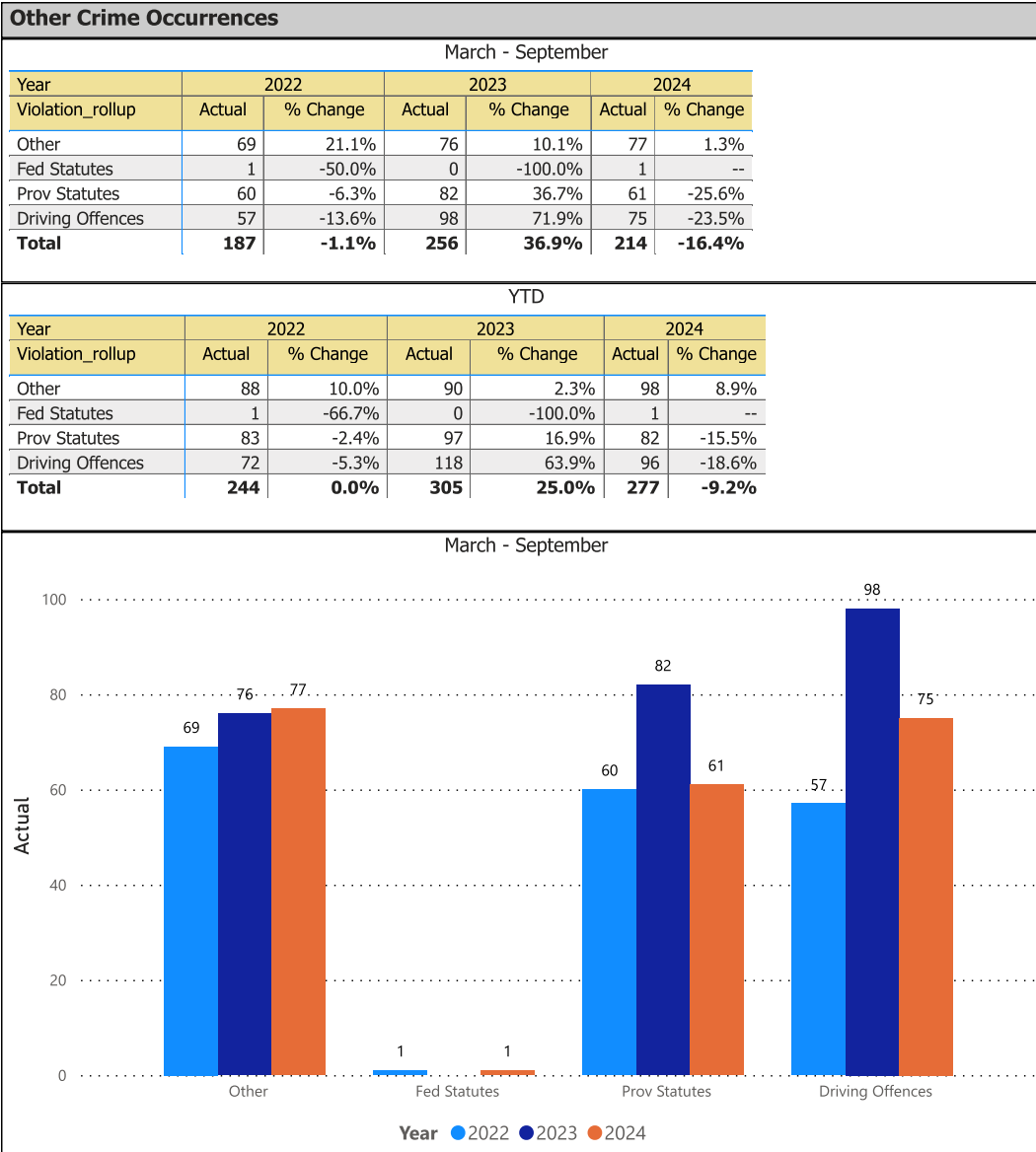
Report Generated on:

03-Oct-2024 10:42:33 AM





**OPP Detachment Board Report**  
**Records Management System**  
**March - September 2024**



Detachment 6B - BRANT COUNTY

Location code(s): 6B00 - BRANT COUNTY

Area(s): 6002 - Brant East, 6003 - Brant West, 6006 - Paris, 6007 - Brant North

Data source date:

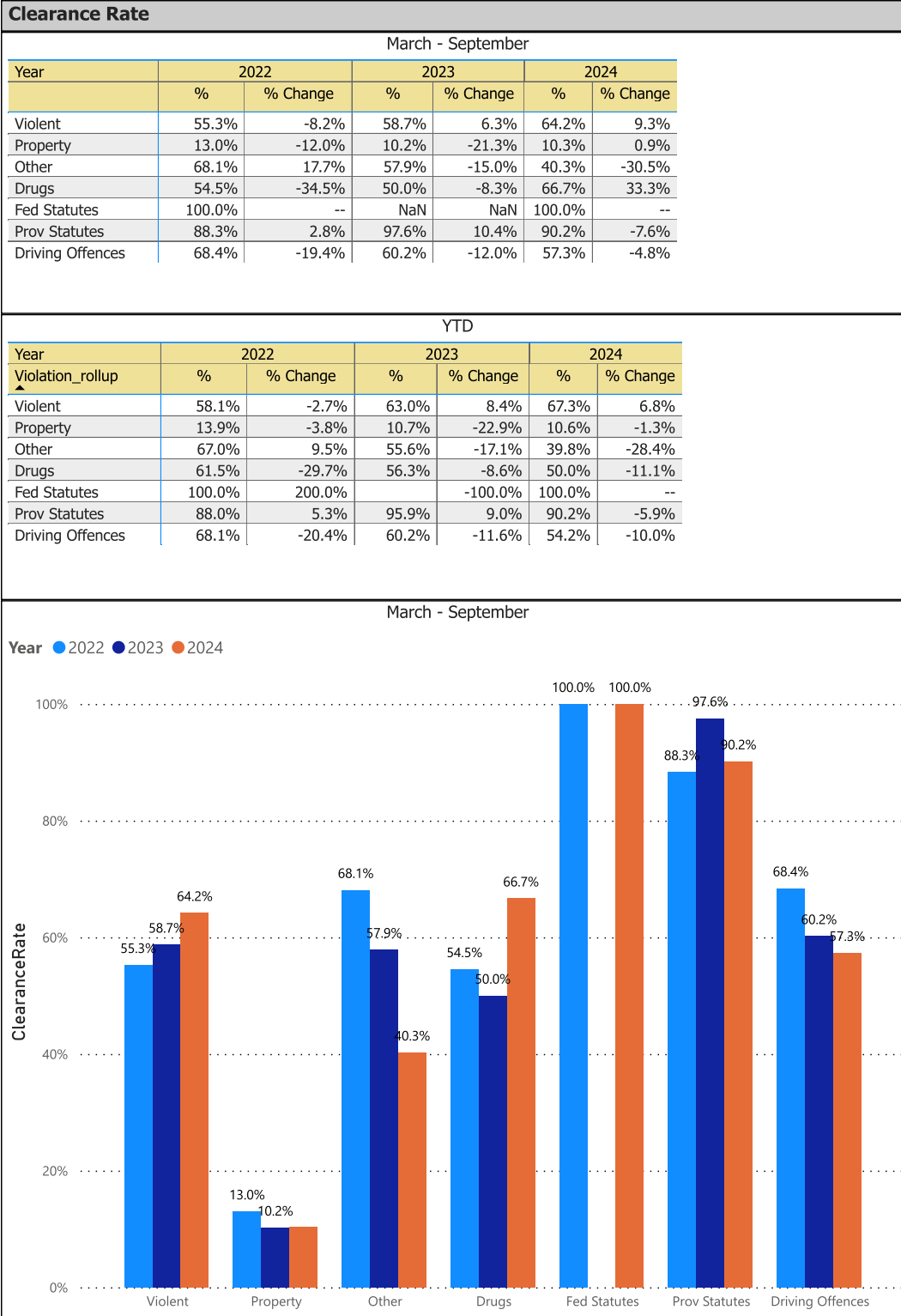
01-Oct-2024

Report Generated on:

03-Oct-2024 10:42:33 AM



**OPP Detachment Board Report**  
**Records Management System**  
**March - September 2024**



Detachment 6B - BRANT COUNTY

Location code(s): 6B00 - BRANT COUNTY

Area(s): 6002 - Brant East, 6003 - Brant West, 6006 - Paris, 6007 - Brant North

Data source date:

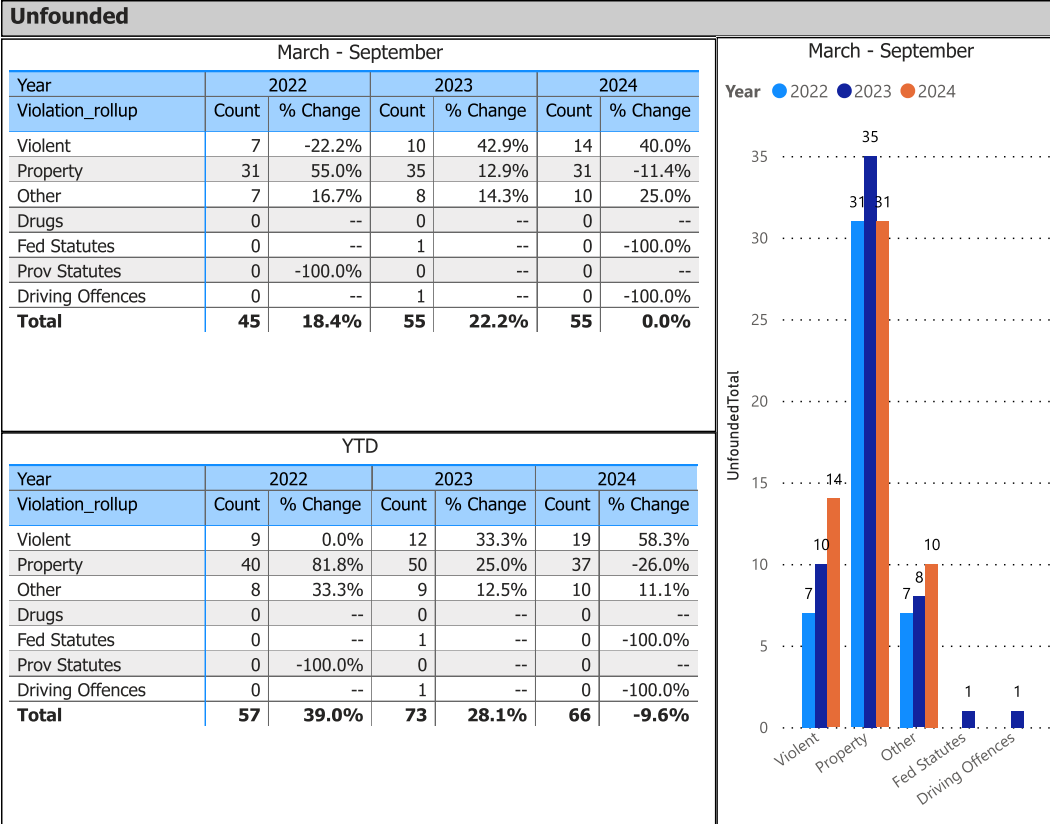
01-Oct-2024

Report Generated on:

03-Oct-2024 10:42:33 AM



**OPP Detachment Board Report**  
**Records Management System**  
**March - September 2024**



Detachment 6B - BRANT COUNTY

Location code(s): 6B00 - BRANT COUNTY

Area(s): 6002 - Brant East, 6003 - Brant West, 6006 - Paris, 6007 - Brant North

Data source date:

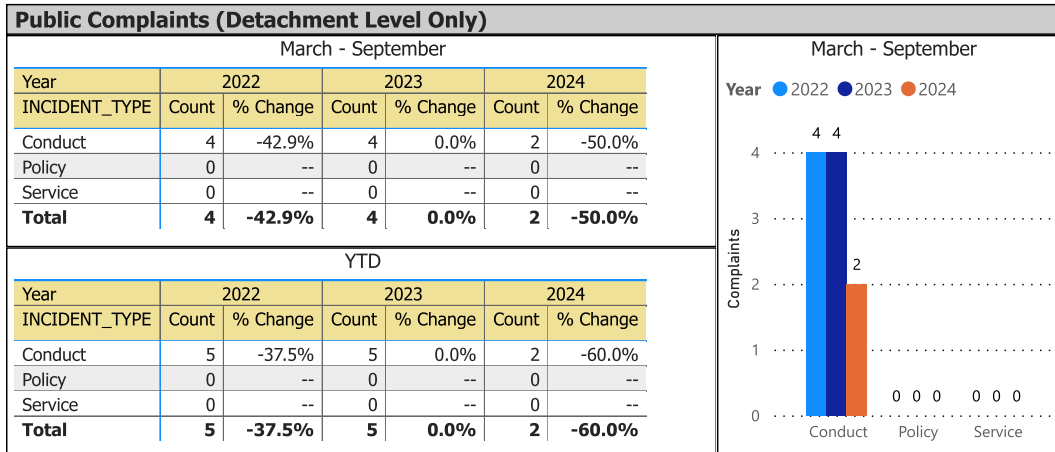
10-May-2024

Report Generated on:

03-Oct-2024 10:42:33 AM



# OPP Detachment Board Report Records Management System March - September 2024



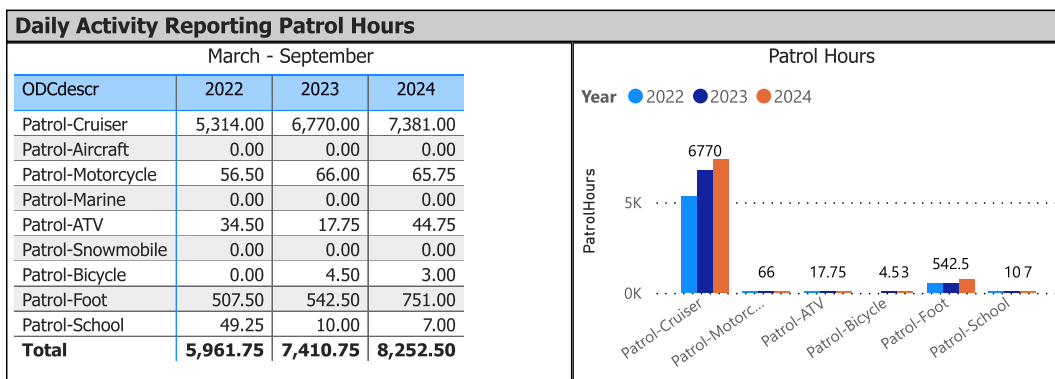
Data source: RMS Data Feed

Ontario Provincial Police, Professional Standards Bureau Commander Reports - File Manager System

Data source date:

01-Oct-2024

## Daily Activity Reporting



Data source (Daily Activity Reporting System) date:

01-Oct-2024

Detachment 6B - BRANT COUNTY

Location code(s): 6B00 - BRANT COUNTY

Data source date:

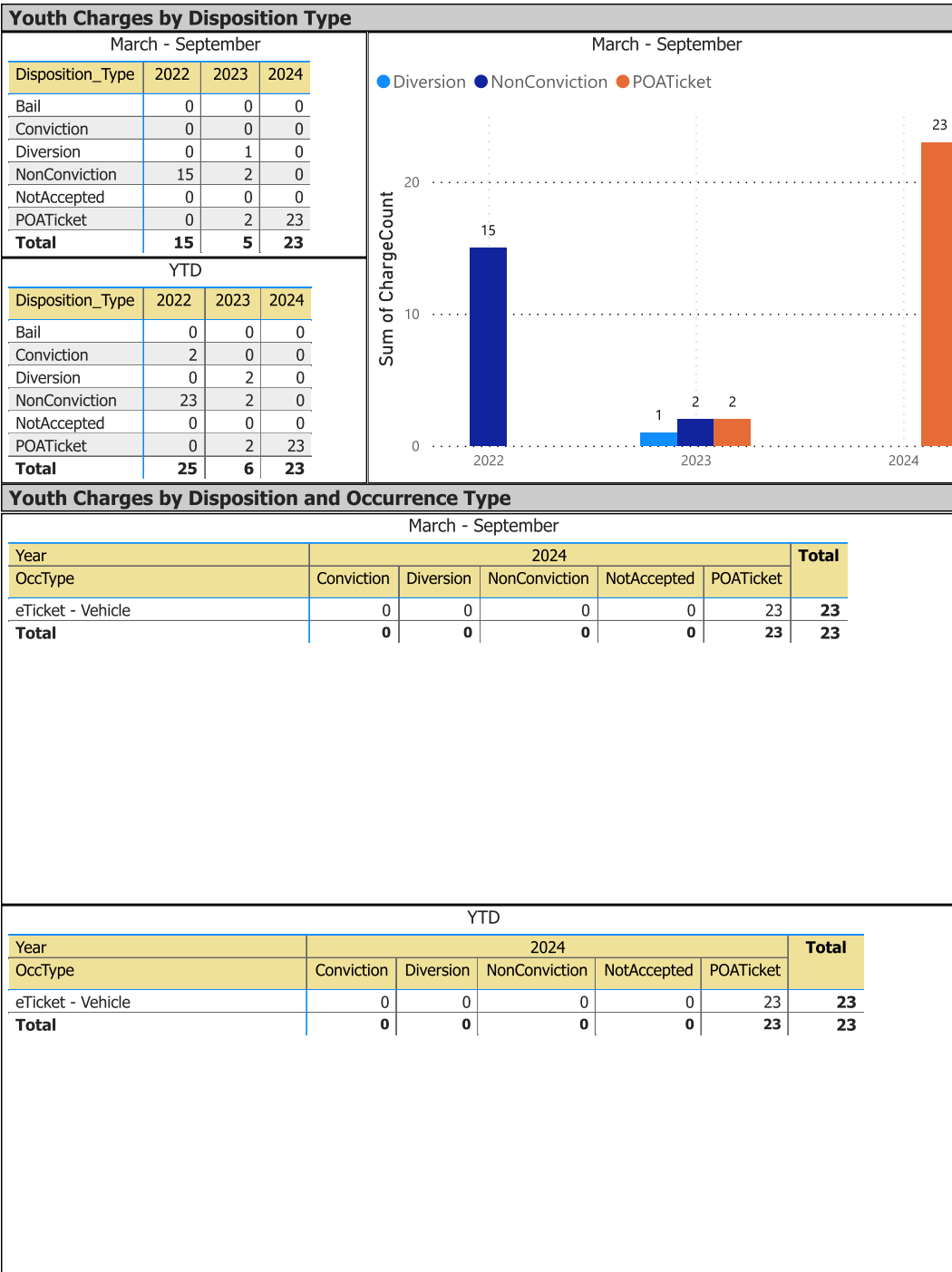
01-Oct-2024

Report Generated on:

03-Oct-2024 10:42:33 AM



**OPP Detachment Board Report**  
**Records Management System**  
**March - September 2024**



The tables and chart on this page present summarized youth charges by disposition and occurrence type that have been recorded in the OPP Niche RMS application. Of note... the Niche data sourced for this report page only lists youth charges that have had a disposition type entered against them. Therefore, please be aware that the counts of youth charges entries on this report page are under stating the potential sum of youth charges that are in OPP Niche RMS.

Detachment 6B - BRANT COUNTY

Location code(s): 6B00 - BRANT COUNTY

Area(s): 6002 - Brant East, 6003 - Brant West, 6006 - Paris, 6007 - Brant North

Data source date:

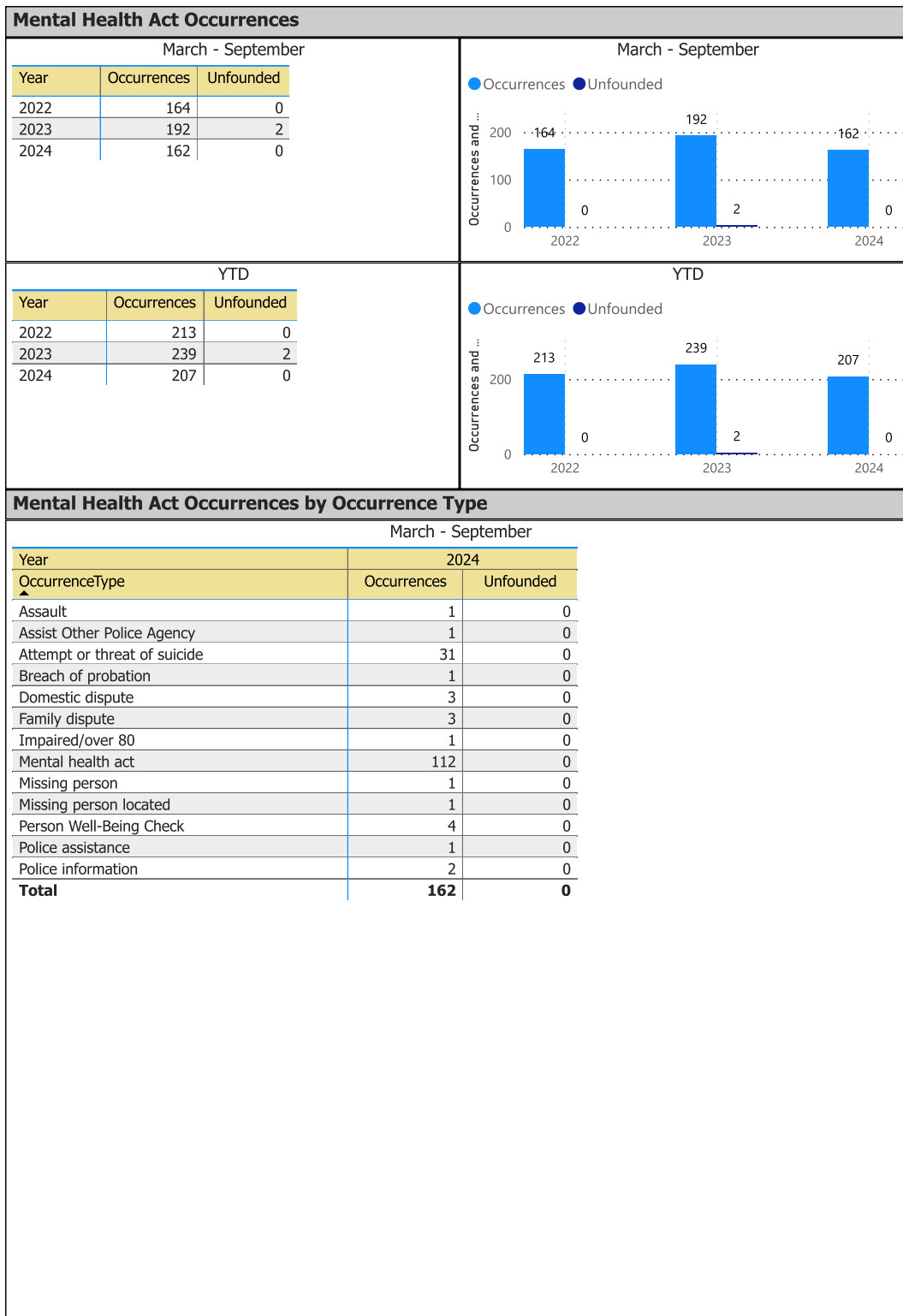
01-Oct-2024

Report Generated on:

03-Oct-2024 10:42:33 AM



# OPP Detachment Board Report Records Management System March - September 2024



Detachment: 6B - BRANT COUNTY

Location code(s): 6B00 - BRANT COUNTY

Area(s): 6002 - Brant East, 6003 - Brant West, 6006 - Paris, 6007 - Brant North

Data source date:

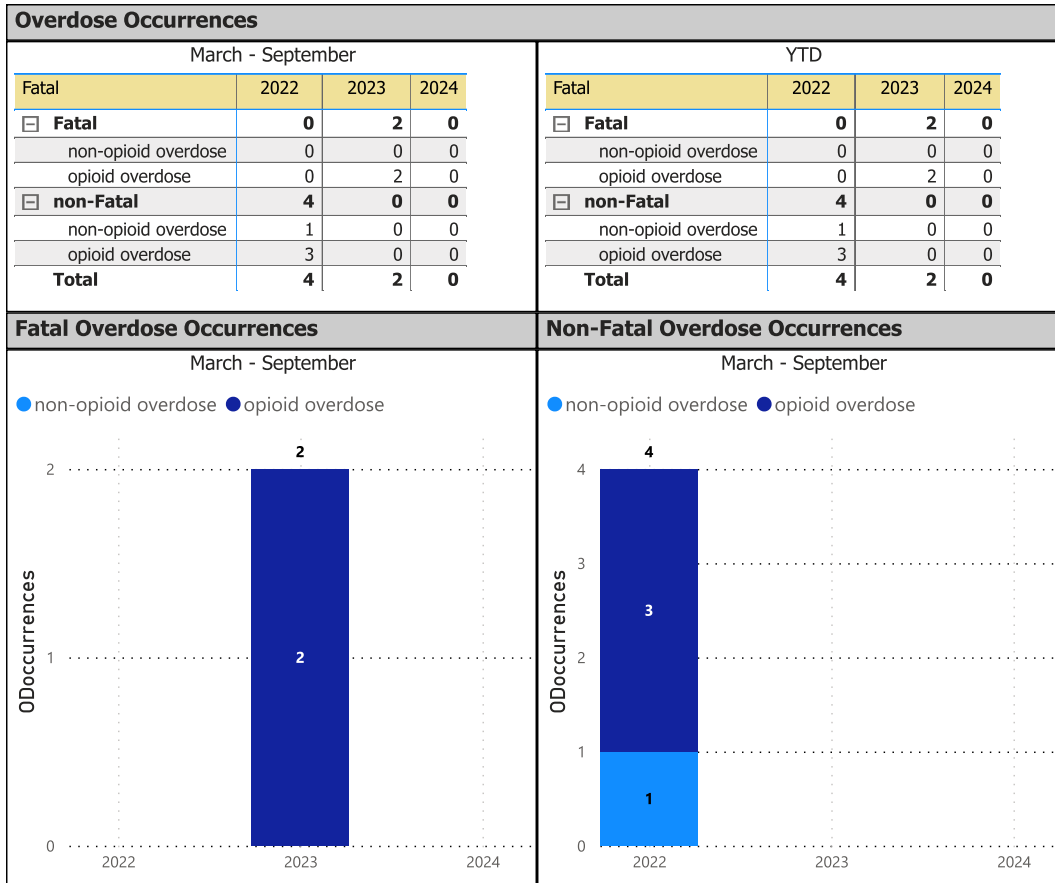
01-Oct-2024

Report Generated on:

03-Oct-2024 10:42:33 AM



OPP Detachment Board Report  
Records Management System  
March - September 2024



Detachment 6B - BRANT COUNTY

Location code(s): 6B00 - BRANT COUNTY

Area(s): 6002 - Brant East, 6003 - Brant West, 6006 - Paris, 6007 - Brant North

Data source date:

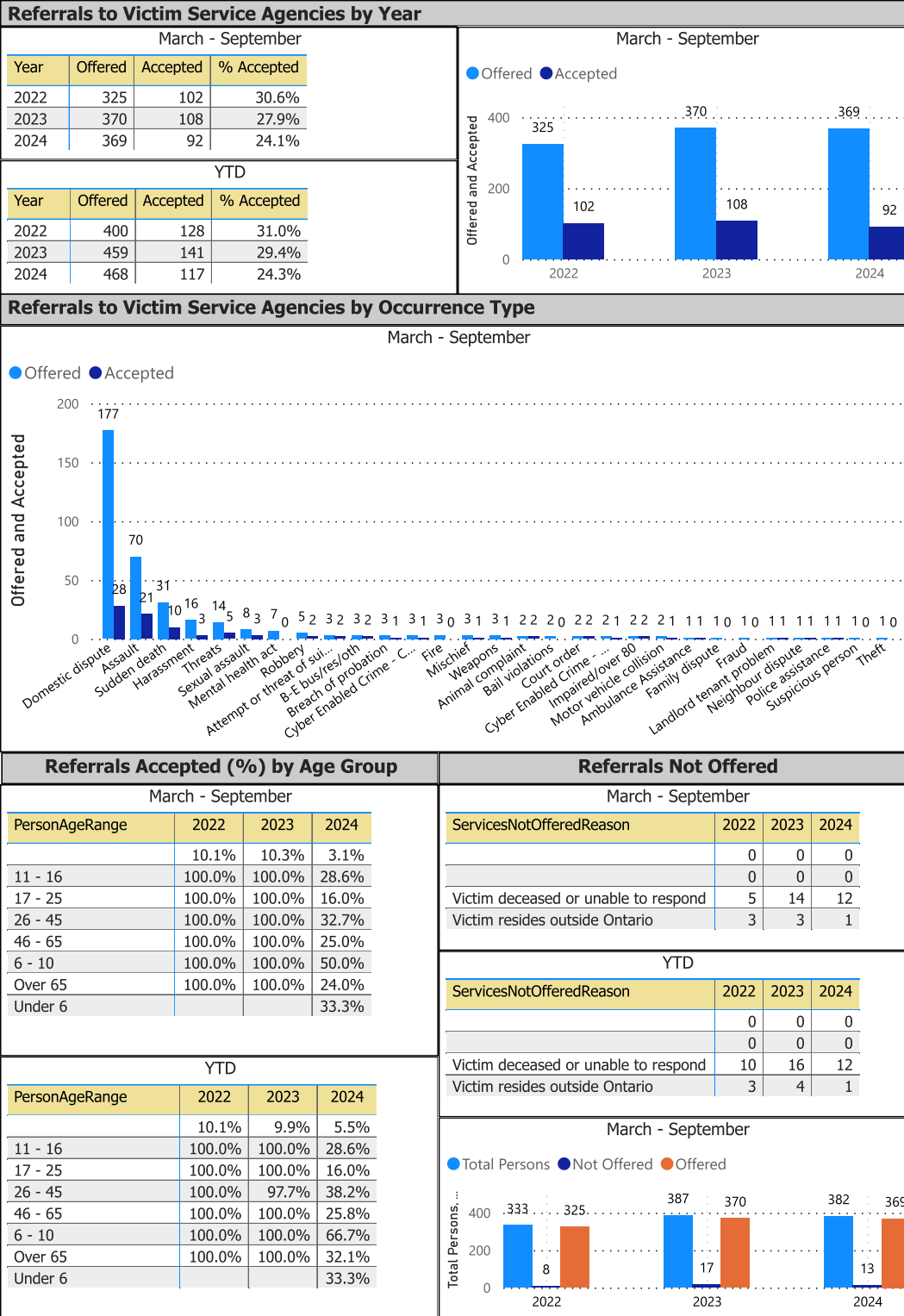
01-Oct-2024

Report Generated on:

03-Oct-2024 10:42:33 AM



# OPP Detachment Board Report Records Management System March - September 2024



Detachment: 6B - BRANT COUNTY

Location code(s): 6B00 - BRANT COUNTY

Area(s): 6002 - Brant East, 6003 - Brant West, 6006 - Paris, 6007 - Brant North

Data source date:

01-Oct-2024

Report Generated on:

03-Oct-2024 10:42:33 AM



**OPP Detachment Board Report**  
Report Information Page

**Report Data Source Information:**

**Data Sources Utilized**

- Niche RMS – CTSB Data Feed
- Collision Reporting System (eCRS)
- POIB File Manager
- Daily Activity Reporting System

**Niche RMS**

RMS data presented in this report is dynamic in nature and any numbers may change over time as the OPP continue to investigate and solve crime.

The following report tabs acquire their data from the OPP Niche RMS – CTSB Data Feed

- Complaints (Public Complaints Section Only)
- Charges
- Warnings
- Violent Crime
- Property Crime
- Drug Crime
- Clearance Rate
- Unfounded
- Other Crime
- Youth Charges
- MHA – Mental Health Act
- Overdose
- Victim Services

**Collision Reporting System (eCRS)**

Traffic related data for Collisions and Fatalities are collected from the OPP eCRS application.

The following report tabs acquire their data from the OPP eCRS (Collision Reporting System)

- Collisions
- Fatalities

**DAR (Daily Activity Reporting)**

Patrol hours are collected from the OPP DAR application.

The following report tabs acquire their data from the OPP DAR (Daily Activity Reporting)

- Complaints (Patrol Hours Section Only)