


ALEXANDER GRAHAM BELL PARKWAY (KNOWN AS HIGHWAY No. 403)
PIN 32023-0135

SKETCH SHOWING LEASE AREA

PART OF LOT 6
CONCESSION 3
GEOGRAPHIC TOWNSHIP OF BURFORD
DISTRICT OF PARRY SOUND



TOWER
LATITUDE NAD 83
N 43°08'11.4" (43.136501°)
LONGITUDE NAD 83
W 80°27' 57.6" (-80.466000°)


STRUCTURES:
45m SELF-SUPPORT TOWER
LEASE AREA 15mx15m

HYDRO CONNECTION AND ROUTING TO BE
DETERMINED BY QUALIFIED PERSONNEL IN
CONSULTATION WITH LOCAL AUTHORITY.



SHARED TOWER INC.

SITE: STC0230 BURFORD LINKS



J.D.BARNES
LIMITED
LAND INFORMATION SPECIALISTS
140 RENFREW DRIVE, SUITE 100, MARKHAM, ON L3R 6B3
T: (905) 477-3600 F: (905) 477-3882 www.jdbarnes.com

SURVEYING
MAPPING
GIS

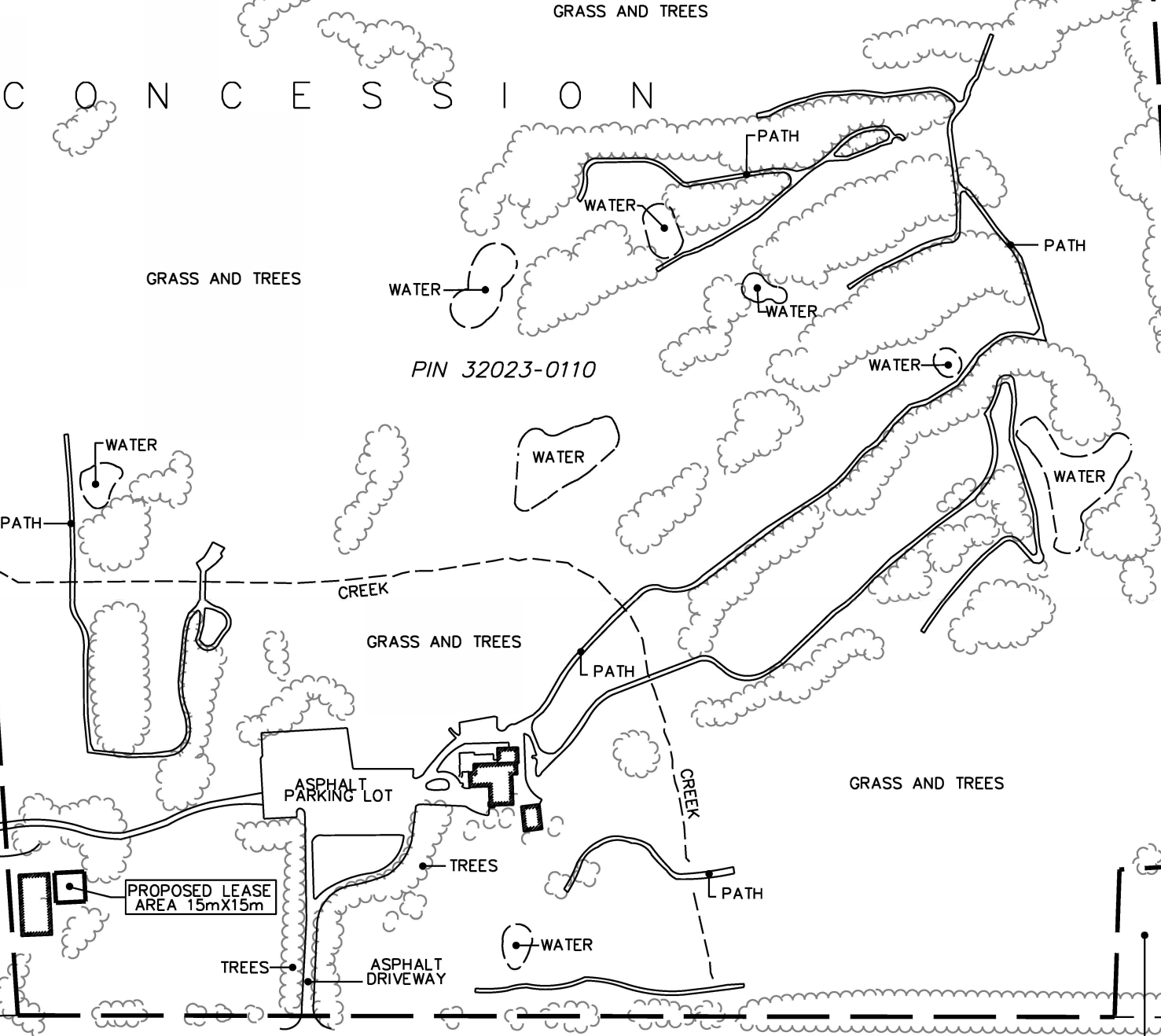
DRAWN	RF
CHECKED	IA
MARCH 4, 2022	

22-15-049-00

EAST QUARTER TOWNLINE ROAD
ROAD ALLOWANCE BETWEEN LOTS 6 AND 7 CONCESSION 3
PIN 32023-0001

LOT 6
CONCESSION

LOT 5
3



GOLF LINKS ROAD
ROAD ALLOWANCE BETWEEN CONCESSION 3 AND 4
PIN 32023-0132

PIN 32023-0111