

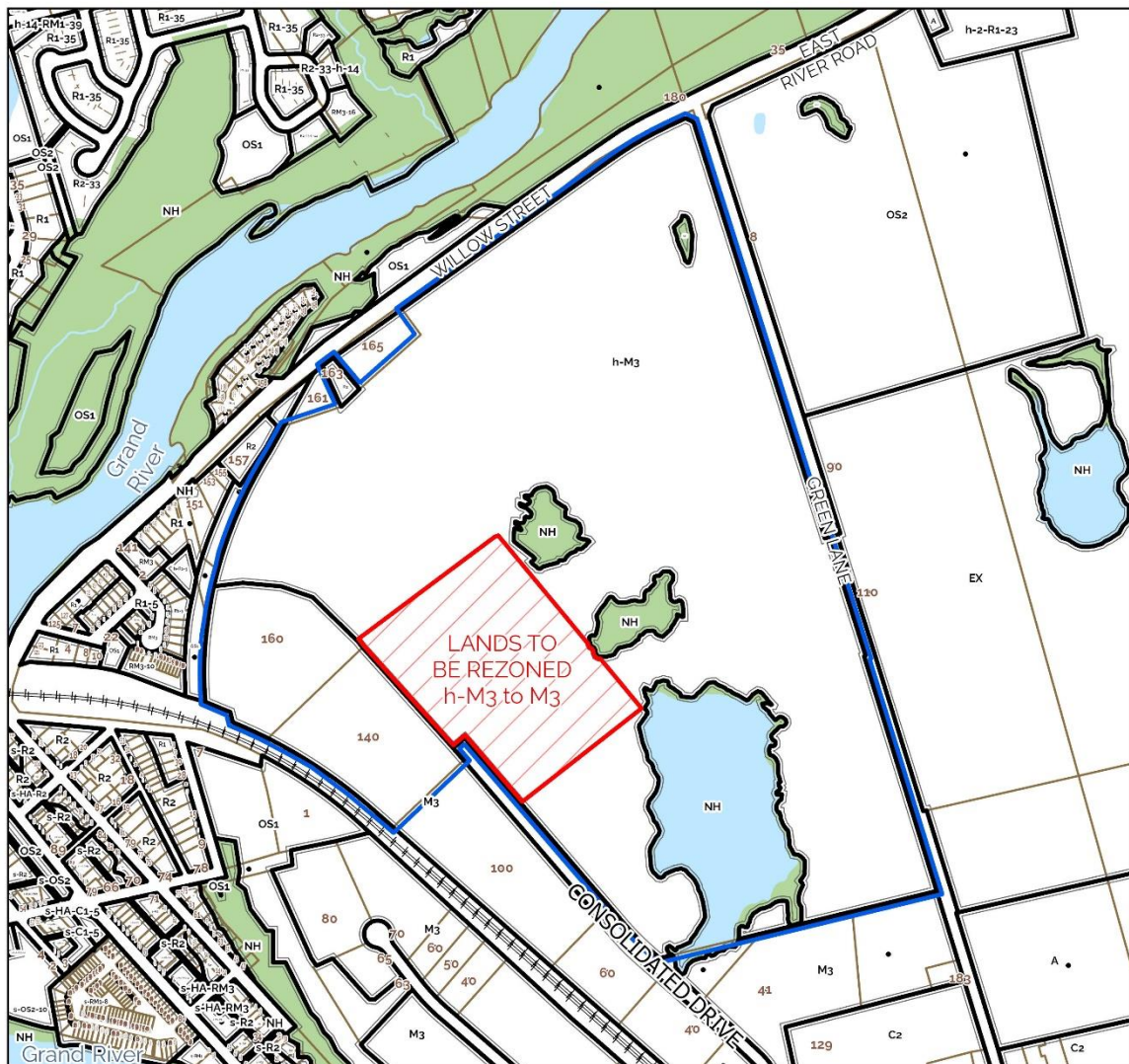
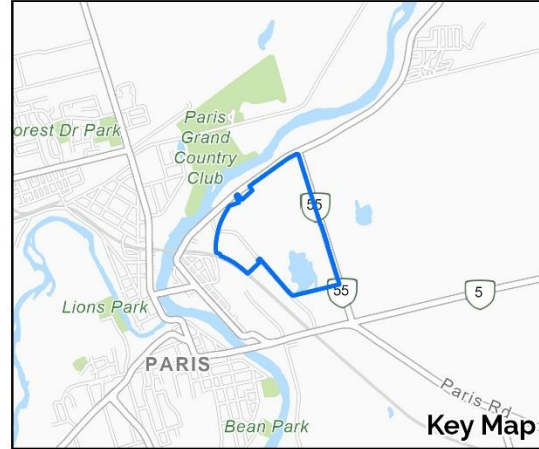
**MAP 1: ZONING  
FILE NUMBER  
ZBH31-22-BK**

140-160 CONSOLIDATED DRIVE  
County of Brant  
Ontario



1:10,000  
0 70 140 280  
Meters

Date Printed: 2022-08-19



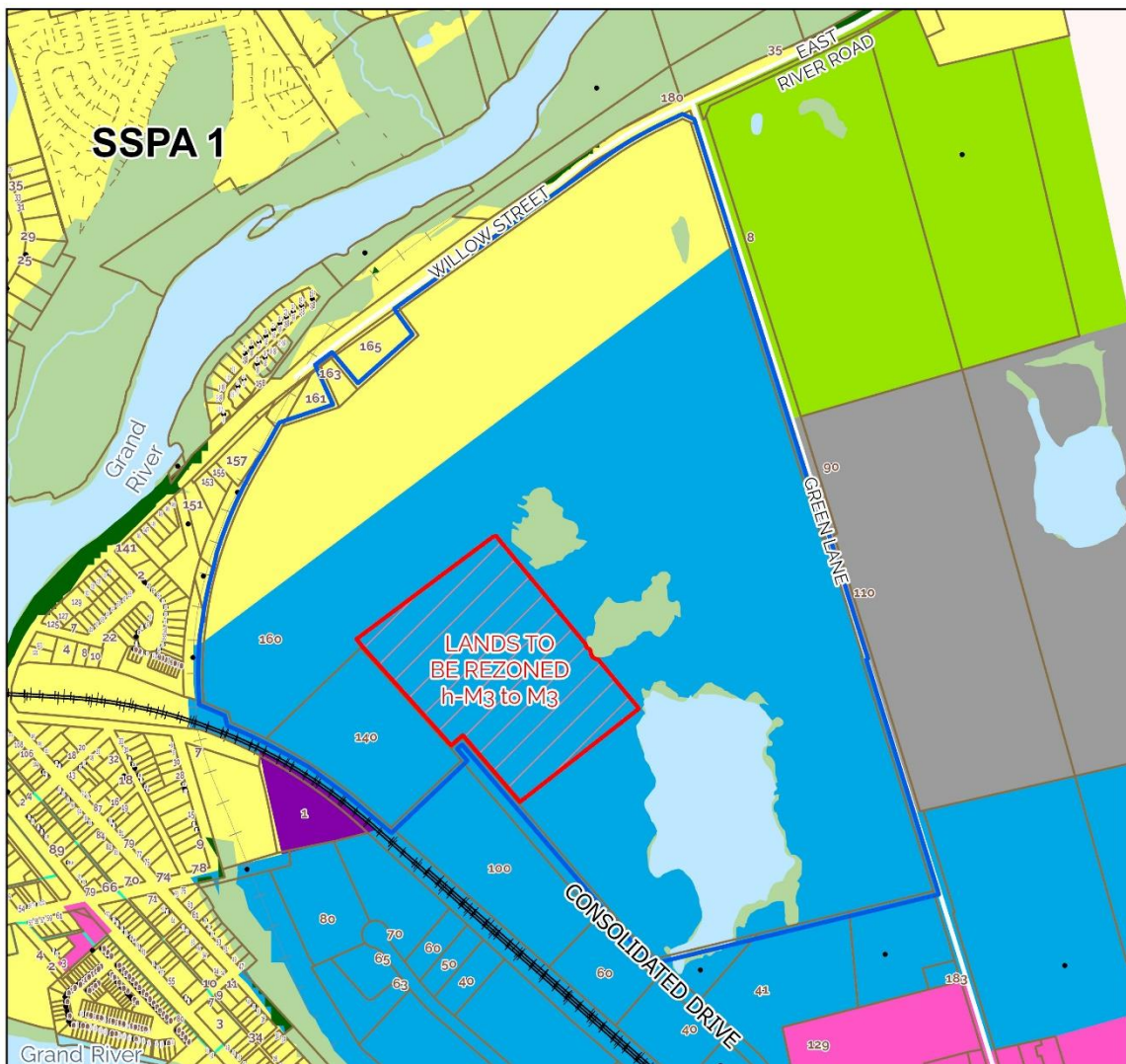
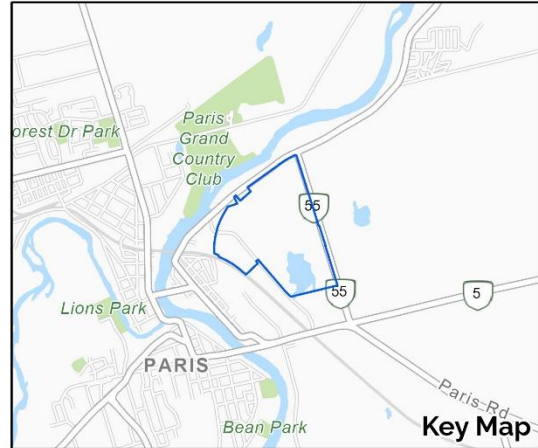
**MAP 2: Official Plan  
FILE NUMBER  
ZBH31-22-BK**

140-160 CONSOLIDATED DRIVE  
County of Brant  
Ontario



1:10,000  
0 62.5 125 250  
Meters

Date Printed: 2022-08-19





RPT-0280-22

Attachment 2 – Locational Mapping

Aerial Map

**MAP 3: AERIAL IMAGERY 2020**  
**FILE NUMBER**  
**ZBH31-22-BK**

140-160 CONSOLIDATED DRIVE  
County of Brant  
Ontario



Date Printed: 2022-08-19

